

**NOTICE!!**

**These documents have been scanned!**

**Do not place un-scanned documents beneath this notice!**

**Do not remove this notice from this file!**

GPO Jacket No. 560-102  
Print Order 61540  
Rise Business Services, LLC  
Job=AZ15 5/22/2019



Box Number= AZ15079



Claim Begin-End: AMC394867-AMC394871

**1 Initial Receipt**



AZ15079-15

AMC394407-AMC394878

**United States Department of the Interior**  
**Bureau of Land Management**  
 BUSINESS & SUPPORT SVCS DIV  
 ONE N CENTRAL AVE SUITE 800  
 PHOENIX, AZ 85004 -4427  
 Phone: (602) 417-9200

Receipt

No:

1792965

Transaction #: 1851122		<b>ENTERED INTO COMPUTER</b>
Date of Transaction: 09/25/2008		
CUSTOMER:	ROBERT SERETTA 6082 N MOONLIGHT DR LAS VEGAS, NV 89130	OCT 06 2008 <i>PB</i>

LINE #	QTY	DESCRIPTION	REMARKS	UNIT PRICE	TOTAL
1	5.00	LOCATABLE MINERALS / MINING CLAIMS-NEW, UNADJUD, ONE OR MORE AUTH NOS / NEW MINING CLAIM LOCATION FEE \$30 (1993) CASES: AMC394867/\$30.00, AMC394868/\$30.00, AMC394869/\$30.00, AMC394870/\$30.00, AMC394871/\$30.00		- n/a -	150.00
2	5.00	LOCATABLE MINERALS / MINING CLAIMS-NEW, UNADJUD, ONE OR MORE AUTH NOS / NEW MINING CLAIM PROCESSING FEE \$15 (1930) CASES: AMC394867/\$15.00, AMC394868/\$15.00, AMC394869/\$15.00, AMC394870/\$15.00, AMC394871/\$15.00		- n/a -	75.00
3	5.00	LOCATABLE MINERALS / MINING CLAIMS-NEW, UNADJUD, ONE OR MORE AUTH NOS / NEW MINING CLM MAINT FEE \$125 (1993) CASES: AMC394867/\$125.00, AMC394868/\$125.00, AMC394869/\$125.00, AMC394870/\$125.00, AMC394871/\$125.00		- n/a -	625.00
<b>TOTAL:</b>					<b>\$850.00</b>

PAYMENT INFORMATION			
1	AMOUNT:	\$850.00	POSTMARKED: N/A
	TYPE:	CHECK	RECEIVED: 09/25/2008
	CHECK NO:	204613798	
	NAME:	SERETTA, ROBERT 6082 N MOONLIGHT DR LAS VEGAS NV 89130	

REMARKS

This receipt was generated by the automated BLM Collections and Billing System and is a paper representation of a portion of the official electronic record contained therein.

**NOTICE!!**

**These documents have been scanned!**

**Do not place un-scanned documents beneath this notice!**

**Do not remove this notice from this file!**

GPO Jacket No. 560-102  
Print Order 61540  
Rise Business Services, LLC  
Job=AZ15 5/22/2019



Box Number= AZ15079



Claim Begin-End: AMC394867-AMC394871

**2 Correspondence**



AZ15079-15

AMC394407-AMC394878



# United States Department of the Interior



BUREAU OF LAND MANAGEMENT

Arizona State Office

One North Central Avenue, Suite 800

Phoenix, Arizona 85004-4427

[www.blm.gov/az/](http://www.blm.gov/az/)  
AUG 17 2016

In Reply Refer To:  
3800 (9200) IO  
AMC394867

CERTIFIED MAIL – RETURN RECEIPT REQUESTED 7015 1660 0000 0271 8327

## NOTICE

RICHARD SERETTA	:	This Decision Affects Those Claims
6082 MOONLIGHT DR	:	Shown in the Block Below.
LAS VEGAS, NV 89130	:	

---

AMC394867  
MITCHELL NO. 6

---

### Transfer(s) Not Processed

A conveyance document to transfer ownership of the mining claim(s) listed above was received by the Bureau of Land Management (BLM) Arizona State Office. The transfer(s) of ownership cannot be processed for the following reason(s):

We received your request to process a Quitclaim Deed; however, there is missing information. Please provide a notarized Quitclaim Deed showing transfer from Grantor to Grantee(s) along with the Grantee(s) name and address. The processing fee for a transfer of interest is \$10 per claim, per each grantee.

If appropriate, please submit a corrected conveyance document, required documents, or additional fees, within 30 days of your receipt of this notice. If the required information is not received within the 30-day timeframe, no further action will be taken, and the BLM will retain the non-refundable processing fees submitted.

If additional information is required, please contact Iran Ortega at 602-417-9355. Please include your AMC serial number(s) on all correspondence.

*Rebecca Heick*

Rebecca Heick  
Deputy State Director  
Lands, Minerals and Energy Division

**SENDER: COMPLETE THIS SECTION**

- Complete items 1, 2, and 3.
- Print your name and address on the reverse so that we can return the card to you.
- Attach this card to the back of the mailpiece, or on the front if space permits.

1. Article Addressed to:

**RICHARD SERETTA**  
**6082 MOONLIGHT DR**  
**LAS VEGAS, NV 89130**  
 920/10/AMC394867



9590 9402 1621 6053 0368 76

2. Article Number (Transfer from service label)

7016 0750 0000 2272 5163

**COMPLETE THIS SECTION ON DELIVERY**

A. Signature

X

 Agent Addressee

B. Received by (Printed Name)

C. Date of Delivery

D. Is delivery address different from item 1?

 Yes

If YES, enter delivery address below:

 No

3. Service Type

- Adult Signature
- Adult Signature Restricted Delivery
- Certified Mail®
- Certified Mail Restricted Delivery
- Collect on Delivery
- Collect on Delivery Restricted Delivery

- Priority Mail Express®
- Registered Mail™
- Registered Mail Restricted Delivery
- Return Receipt for Merchandise
- Signature Confirmation™
- Signature Confirmation Restricted Delivery

Mail

Mail Restricted Delivery  
(0)

USPS TRACKING#



First-Class Mail  
Postage & Fees Paid  
USPS  
Permit No. G-10

9590 9402 1621 6053 0368 76

United States  
Postal Service

• Sender: Please print your name, address, and ZIP+4® in this box •


RECEIVED  
BLM AZ STATE OFFICE

2016 SEP 19 P 2:51



PHOENIX, ARIZONA

UNITED STATES  
DEPARTMENT OF THE INTERIOR  
Bureau of Land Management  
Arizona State Office  
One N. Central Avenue, Suite 800  
Phoenix, AZ 85004-4427



SENDER: COMPLETE THIS SECTION	COMPLETE THIS SECTION ON DELIVERY												
<ul style="list-style-type: none"> <li>Complete items 1, 2, and 3.</li> <li>Print your name and address on the reverse so that we can return the card to you.</li> <li>Attach this card to the back of the mailpiece, or on the front if space permits.</li> </ul>	<p>A. Signature <input checked="" type="checkbox"/> Agent  <input checked="" type="checkbox"/> Addressee</p> <p>B. Received by (Printed Name) C. Date of Delivery</p>												
<p>1. Article Addressed to:</p> <p><b>RICHARD SERETTA          6082 MOONLIGHT DR          LAS VEGAS, NV 89130          920/IO/AMC394867</b></p>	<p>D. Is delivery address different from item 1? <input type="checkbox"/> Yes  <input type="checkbox"/> No          If YES, enter delivery address below:</p>												
 9590 9402 1621 6053 0368 76	<p>3. Service Type</p> <table border="0"> <tr> <td><input type="checkbox"/> Adult Signature</td> <td><input type="checkbox"/> Priority Mail Express®</td> </tr> <tr> <td><input type="checkbox"/> Adult Signature Restricted Delivery</td> <td><input type="checkbox"/> Registered Mail™</td> </tr> <tr> <td><input checked="" type="checkbox"/> Certified Mail®</td> <td><input type="checkbox"/> Registered Mail Restricted Delivery</td> </tr> <tr> <td><input type="checkbox"/> Certified Mail Restricted Delivery</td> <td><input checked="" type="checkbox"/> Return Receipt for Merchandise</td> </tr> <tr> <td><input type="checkbox"/> Collect on Delivery</td> <td><input type="checkbox"/> Signature Confirmation™</td> </tr> <tr> <td><input type="checkbox"/> Collect on Delivery Restricted Delivery</td> <td><input type="checkbox"/> Signature Confirmation Restricted Delivery</td> </tr> </table>	<input type="checkbox"/> Adult Signature	<input type="checkbox"/> Priority Mail Express®	<input type="checkbox"/> Adult Signature Restricted Delivery	<input type="checkbox"/> Registered Mail™	<input checked="" type="checkbox"/> Certified Mail®	<input type="checkbox"/> Registered Mail Restricted Delivery	<input type="checkbox"/> Certified Mail Restricted Delivery	<input checked="" type="checkbox"/> Return Receipt for Merchandise	<input type="checkbox"/> Collect on Delivery	<input type="checkbox"/> Signature Confirmation™	<input type="checkbox"/> Collect on Delivery Restricted Delivery	<input type="checkbox"/> Signature Confirmation Restricted Delivery
<input type="checkbox"/> Adult Signature	<input type="checkbox"/> Priority Mail Express®												
<input type="checkbox"/> Adult Signature Restricted Delivery	<input type="checkbox"/> Registered Mail™												
<input checked="" type="checkbox"/> Certified Mail®	<input type="checkbox"/> Registered Mail Restricted Delivery												
<input type="checkbox"/> Certified Mail Restricted Delivery	<input checked="" type="checkbox"/> Return Receipt for Merchandise												
<input type="checkbox"/> Collect on Delivery	<input type="checkbox"/> Signature Confirmation™												
<input type="checkbox"/> Collect on Delivery Restricted Delivery	<input type="checkbox"/> Signature Confirmation Restricted Delivery												
<p>2. Article Number (Transfer from service label)</p> <p>7016 0750 0000 2272 5163</p>	<p><input type="checkbox"/> Mail Restricted Delivery (0)</p>												
<p>PS Form 3811, July 2015 PSN 7530-02-000-9053 <span style="float: right;">Domestic Return Receipt</span></p>													

**USPS TRACKING#**

First-Class Mail  
 Postage & Fees Paid  
 USPS  
 Permit No. G-10

9590 9402 1621 6053 0368 76


**United States  
Postal Service**

RECEIVED  
BLM AZ STATE OFFICE

2016 SEP 19 P 2:51  
PHOENIX, ARIZONA

• Sender: Please print your name, address, and ZIP+4® in this box •

**UNITED STATES  
DEPARTMENT OF THE INTERIOR  
Bureau of Land Management  
Arizona State Office  
One N. Central Avenue, Suite 800  
Phoenix, AZ 85004-4427**






CERTIFIED MAIL

UNITED STATES  
DEPARTMENT OF THE INTERIOR  
Bureau of Land Management  
Arizona State Office  
One North Central Avenue, Suite 800  
Phoenix, Arizona 85004-4427

OFFICIAL BUSINESS  
PENALTY FOR PRIVATE USE \$300



7015 1660 0000 0271 8327

RICHARD SERETTA  
6082 MOONLIGHT DR  
LAS VEGAS NV 89130

neopost  
08/17/2016  
US POSTAGE



FIRST-CLASS MAIL

\$06.46<sup>5</sup>

US OFFICIAL MAIL  
\$300 Penalty  
For Private Use  
ZIP 85004

041L11101433

PHOENIX, ARIZONA

2016 SEP -9 P 1:35

RECEIVED  
BLM AZ STATE OFFICE

11 03036046220318


UNC  
85004442700

LM  
02/20

NIXIE 891 SE 1 0000/06/16

RETURN TO SENDER  
UNCLAIMED  
UNABLE TO FORWARD

BC: 85004442700 \*2414-09125-18-38



1645712

**SENDER: COMPLETE THIS SECTION**

- Complete items 1, 2, and 3.
- Print your name and address on the reverse so that we can return the card to you.
- Attach this card to the back of the mailpiece, or on the front if space permits.

1. Article Addressed to:

RICHARD SERETTA  
6082 MOONLIGHT DR  
LAS VEGAS NV 89130  
920/10/▲MC394867



9590 9401 0166 5234 4571 29

2. Article Number (Transfer from service label)

7015 1660 0000 0271 8327

**COMPLETE THIS SECTION ON DELIVERY**

A. Signature

X

- Agent  
 Addressee

B. Received by (Printed Name)

C. Date of Delivery

D. Is delivery address different from item 1?  Yes  
If YES, enter delivery address below:  No

3. Service Type

- Adult Signature  
 Adult Signature Restricted Delivery  
 Certified Mail®  
 Certified Mail Restricted Delivery  
 Collect on Delivery  
 Collect on Delivery Restricted Delivery  
 Insured Mail
- Priority Mail Express®  
 Registered Mail™  
 Registered Mail Restricted Delivery  
 Return Receipt for Merchandise  
 Signature Confirmation™  
 Signature Confirmation Restricted Delivery

Restricted Delivery

PS Form 3811, July 2015 PSN 7530-02-000-9053

Domestic Return Receipt

PLACE STICKER AT TOP OF ENVELOPE TO THE RIGHT  
OF THE RETURN ADDRESS. FOLD AT DOTTED LINE

UNITED STATES  
DEPARTMENT OF THE INTERIOR  
Bureau of Land Management  
Arizona State Office  
One North Central Avenue, Suite 800  
Phoenix, Arizona 85004-4427

OFFICIAL BUSINESS  
PENALTY FOR PRIVATE USE \$300


PHOENIX, ARIZONA

2016 SEP - 9 P 1: 35

RECEIVED  
BLM AZ STATE OFFICE

181: 03036046220318

CERTIFIED MAIL



7015 1660 0000 0271 8327

RICHARD SERETTA  
6082 MOONLIGHT DR  
LAS VEGAS NV 89130

neopost  
08/17/2016  
US POSTAGE



FIRST-CLASS MAIL

\$06.46<sup>5</sup>

US OFFICIAL MAIL  
\$300 Penalty  
For Private Use  
ZIP 85004  
041L11101433

LM 9/20

NIXIE 891 SE 1 0000/06/16

RETURN TO SENDER  
UNCLAIMED  
UNABLE TO FORWARD

BC: 85004442700 \*2414-09125-18-38

UNC  
041L11101433

1645712

PLACE STICKER AT TOP OF ENVELOPE TO THE RIGHT OF THE RETURN ADDRESS, FOLD AT DOTTED LINE

**SENDER: COMPLETE THIS SECTION**

- Complete items 1, 2, and 3.
- Print your name and address on the reverse so that we can return the card to you.
- Attach this card to the back of the mailpiece, or on the front if space permits.

1. Article Addressed to:

RICHARD SERETTA  
 6082 MOONLIGHT DR  
 LAS VEGAS NV 89130  
 920/10/AMC394867



9590 9401 0166 5234 4571 29

2. Article Number (Transfer from service label)

7015 1660 0000 0271 8327

**COMPLETE THIS SECTION ON DELIVERY**

A. Signature

X

- Agent
- Addressee

B. Received by (Printed Name)

C. Date of Delivery

D. Is delivery address different from item 1?  Yes  
 If YES, enter delivery address below:  No

3. Service Type

- Adult Signature
- Adult Signature Restricted Delivery
- Certified Mail®
- Certified Mail Restricted Delivery
- Collect on Delivery
- Collect on Delivery Restricted Delivery
- Insured Mail
- Priority Mail Express®
- Registered Mail™
- Registered Mail Restricted Delivery
- Return Receipt for Merchandise
- Signature Confirmation™
- Signature Confirmation Restricted Delivery

Restricted Delivery

**NOTICE!!**

**These documents have been scanned!**

**Do not place un-scanned documents beneath this notice!**

**Do not remove this notice from this file!**

GPO Jacket No. 560-102  
Print Order 61540  
Rise Business Services, LLC  
Job=AZ15 5/22/2019



Box Number= AZ15079



Claim Begin-End: AMC394867-AMC394871

**3 Transfers**



AZ15079-15

AMC394407-AMC394878

QUIT CLAIM DEED

FOR VALUABLE CONSIDERATION, the sufficiency and receipt of which is hereby acknowledged, I Richard Serotta does hereby forever quit claim all his right, title and interest in the unpatented mining claims described on the supplemental attachment, attached hereto and incorporated herein by reference, to Mitchell v<sup>o</sup>. 7 AMC 394868.

IN WITNESS WHEREOF, grantor has executed this instrument as of this 2 day of July, 20 18

Richard Serotta

Exempt from A.R.S. 11-1133 and 11-1137(B) by A.R.S. 11-1134(A)(6)

RECEIVED  
BLM AZ STATE OFFICE  
2018 JUL -6 P 2:52  
PHOENIX, ARIZONA

STATE OF ARIZONA )  
County of Mohave ) ss.

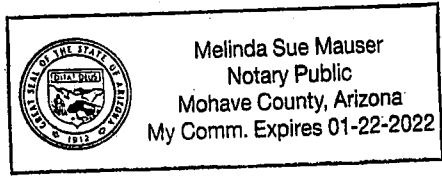
SUBSCRIBED AND SWORN TO before me, a Notary Public, this 2nd day of July, 2018

By: Melinda Sue Mauser

Notary Public \_\_\_\_\_

My Commission Expires 1-22-22

Refund authorized for \$10,000  
7/3/18 BMS  
Overpayment on Relinquishment  
of \$10.00



-closed 7/31

Form MCF120  
Revised July 2014

This form is available from the Arizona Geological Survey and may be reproduced.

# 4208673

I Richard Seretta here do now Relinquish  
BLM Mining Claim Mitchell No. 7 AMC 394868  
Back to Bureau of Land Management  
Arizona State office 1 North Central Avenue, Suite 800  
Phoenix Arizona 85004 - 4427

RECEIVED  
BLM AZ STATE OFFICE  
2010 JUL - 6 P 2:52  
PHOENIX, ARIZONA

3

WHEN RECORDED RETURN TO:

RICHARD SERETTA  
6082 MOONLIGHT DRIVE  
LAS VEGAS NV 89130

  
**FEE# 2018032870**

OFFICIAL RECORDS  
OF MOHAVE COUNTY  
KRISTI BLAIR,  
COUNTY RECORDER



07/02/2018 09:18 AM Fee: \$15.00

PAGE: 1 of 3

**QUIT CLAIM DEED**

PHOENIX, ARIZONA

2018 JUL -6 P 2:52

RECEIVED  
BLM AZ STATE OFFICE

KMC





**PRIORITY  
MAIL**

UNITED STATES POSTAL SERVICE®

Apply Priority Mail Postage Here




U.S. POSTAGE  
**\$7.15**  
PM 2-DAY  
89130 0006  
Date of sale  
07/02/18  
06 2S00  
08276733

SSK

PLACE THIS LABEL TO THE LEFT OF THE POSTAGE

**USPS TRACKING NUMBER**



9505 5000 1193 8183 0002 31

ected Delivery  
7/05/2018



**PRIORITY  
MAIL**

UNITED STATES POSTAL SERVICE®

www.usps.com

©USPS 1995

RECEIVED  
BLM AZ STATE OFFICE

2010 JUL -6 P 2:52

PHOENIX, ARIZONA

***Mail bearing stamp postage inside the mailer must be canceled  
by U.S. Postal Service prior to inserting into mailer.***

**HOW TO USE:**

1. Place pre-addressed envelope inside this Priority Mail mailer.
  - Make sure the address shows through the window
  - Any postage placed on the envelope must appear in the window area
  - Any postage applied to the envelope must be canceled by a USPS employee
2. Affix (appropriate) Priority Mail postage or meter strip to the front of the Priority Mail mailer
3. Seal flap on Priority Mail mailer envelope

EP-14 H April 2000

**United States Department of the Interior**

This receipt was generated by the automated BLM Collections and Billing System and is a paper representation of a portion of the official electronic record contained therein.

**Bureau of Land Management**  
**DIV OF LANDS, MINRLS & ENERGY**

ONE N CENTRAL AVE  
 PHOENIX, AZ 85004 -4427  
 Phone: 602-417-9200

No: 4208673

<b>Transaction #:</b> 4323660	
<b>Date of Transaction:</b> 07/10/2018	
CUSTOMER:	
RICHARD SERETTA 6082 MOONLIGHT DR LAS VEGAS,NV 89130-1017 US	

LINE #	QTY	DESCRIPTION	REMARKS	UNIT PRICE	TOTAL
1	1.00	LOCATABLE MINERALS / MINING CLAIMS- NOT NEW-UNADJUD, ONE AUTH NO. ONLY / MINING CLAIM MONEY RECEIVED <b>CASES: AMC394868/\$10.00</b>	TRF/1	- n/a -	10.00
<b>TOTAL:</b>					<b>\$10.00</b>

PAYMENT INFORMATION			
1	AMOUNT:	10.00	POSTMARKED: N/A
	TYPE:	CHECK	RECEIVED: 07/06/2018
	CHECK NO:	1078	
	NAME:	SERETTA, RICHARD 6082 MOONLIGHT DR LAS VEGAS NV 89130-1017 US	

REMARKS

This receipt was generated by the automated BLM Collections and Billing System and is a paper representation of a portion of the official electronic record contained therein.

**Authorized Date**07/30/2018

AZ BLM REFUND \$10.00, TO RICHARD SERETTA; FOR  
**Instructions to Accounts**OVERPAYMENT, ON AMC394868, RECEIPT #4208673. BS 602-417-  
9397

**Login ID**10239

**Entry Date**07/30/2018

**Total Amount**\$10.00

**NOTICE!!**

**These documents have been scanned!**

**Do not place un-scanned documents beneath this notice!**

**Do not remove this notice from this file!**

GPO Jacket No. 560-102  
Print Order 61540  
Rise Business Services, LLC  
Job=AZ15 5/22/2019



Box Number= AZ15079



Claim Begin-End: AMC394867-AMC394871

**4 Annual Filings**



AZ15079-15

AMC394407-AMC394878

UNITED STATES  
DEPARTMENT OF THE INTERIOR  
BUREAU OF LAND MANAGEMENT

**MAINTENANCE FEE WAIVER CERTIFICATION**

SEE INSTRUCTIONS ON PAGE 2

126  
*[Handwritten signature]*

394867  
389727  
421147

FORM APPROVED 439918  
OMB NO. 1004-0114  
Expires: January 31, 2020

4489354

- This small miner waiver is filed for the assessment year beginning on September 1, 19 and ending on September 1, 20.
- The undersigned and all related parties owned ten or fewer mining claims, mill, or tunnel sites located and maintained on Federal lands in the United States of America on September 1, 19.
- The undersigned have performed the assessment work required by law for each mining claim listed prior to filing this waiver and understand that by filing this form, the undersigned must file an affidavit of assessment work with the Bureau of Land Management (BLM) by the December 30th following the filing of this waiver.
- The undersigned understand that if the assessment work obligation has not yet come due under 30 U.S.C. 28 (for those claims in their first assessment year only), a notice of intent to hold reciting this condition must be recorded by the December 30th following the filing of this waiver.
- The undersigned understand that mill and tunnel sites may also be listed on this waiver and be waived from payment of the maintenance fee, and that a notice of intent to hold for these sites is required to be filed with the BLM by the December 30th following the filing of this waiver.
- The undersigned understand and acknowledge that pursuant to 43 U.S.C. 1212 and 18 U.S.C. 1001, the filing or recording of a false, fictitious, or fraudulent document with the BLM may result in a fine of up to \$250,000, a prison term not to exceed five years, or both.
- The mining claims, mill or tunnel sites for which this waiver from payment of the maintenance fees is requested are:

CLAIM OR SITE NAME	BLM RECORDATION SERIAL NUMBER	REMARKS
1. Mitchell <sup>no</sup> 8	394869	✓
2. Mitchell <sup>no</sup> 9	394870	2019 AUG - 8 BLM ASSESSED OFFICE ✓
3. Leland <sup>no</sup> 5	389727	REQUIRED OFFICE ✓
4. Leland <sup>no</sup> 6	389728	REQUIRED OFFICE ✓
5. Leland <sup>no</sup> 7	389729	REQUIRED OFFICE ✓
6. Leland <sup>no</sup> 8	389730	REQUIRED OFFICE ✓
7. Release Fraction	421147	✓
8. Ora fino Fraction	439918	✓
9. Water Fraction	448935 448934	✓
10.		

The owner(s) (claimants) of the above mining claims and sites are:

Richard Seretta  
(Owner's Name - Please Print)  
6082 Moonlight Dr.  
(Owner's Mailing Address)

Richard Seretta  
(Owner's Signature)  
Las Vegas NV 89130  
(City) (State) (Zip Code)

\_\_\_\_\_  
(Owner's Name - Please Print)  
\_\_\_\_\_  
(Owner's Mailing Address)

\_\_\_\_\_  
(Owner's Signature)  
\_\_\_\_\_  
(City) (State) (Zip Code)


\_\_\_\_\_  
(Owner's Name - Please Print)  
\_\_\_\_\_  
(Owner's Mailing Address)

\_\_\_\_\_  
(Owner's Signature)  
\_\_\_\_\_  
(City) (State) (Zip Code)

\_\_\_\_\_  
(Owner's Name - Please Print)  
\_\_\_\_\_  
(Owner's Mailing Address)

\_\_\_\_\_  
(Owner's Signature)  
\_\_\_\_\_  
(City) (State) (Zip Code)

(Continued on page 2)



*[Handwritten signature]*

(Owner's Name - Please Print)	(Owner's Signature)		
(Owner's Mailing Address)	(City)	(State)	(Zip Code)
(Owner's Name - Please Print)	(Owner's Signature)		
(Owner's Mailing Address)	(City)	(State)	(Zip Code)
(Owner's Name - Please Print)	(Owner's Signature)		
(Owner's Mailing Address)	(City)	(State)	(Zip Code)
(Owner's Name - Please Print)	(Owner's Signature)		
(Owner's Mailing Address)	(City)	(State)	(Zip Code)

18 U.S.C. 1001 and 43 U.S.C. 1212 make it a crime for any person knowingly and willfully to make to any department or agency of the United States any false, fictitious or fraudulent statements or representations as to any matter within its jurisdiction.

**INSTRUCTIONS**

1. This certification is made under the provisions of 43 U.S.C. § 1744 and 30 U.S.C. §28-28k and the regulations thereunder (43 CFR Part 3830).
2. The claimant(s) must fill in the dates in paragraph 1 for the beginning and ending of the assessment year for which this waiver is sought.
3. The claimant(s) must fill in the date in paragraph 2 for the beginning of the assessment year for which this waiver is sought.
4. All claim and site names and BLM serial numbers must be listed for the mining claims, mill sites, and tunnel sites for which the waiver is sought.
5. All owners of the mining claims, mill sites, and tunnel sites and their addresses must be given.
6. This waiver form must be signed by all the claimants or their designated agent, in original form. If an agent is designated, a notarized designation of agent, signed by all of the claimants with proper address given, must be submitted with this waiver.
7. This form must be filed no later than September 1st for the upcoming assessment year in the BLM State Office where the mining claims or sites are recorded, or the waiver cannot be granted by the BLM. (Example: To obtain a waiver for the assessment year 2012, which begins on September 1, 2011, you must qualify for and file for a waiver no later than September 1, 2011, in the proper BLM State Office.)
8. For all mining claims which require assessment work, you must record an affidavit of labor on or before the December 30th immediately following the filing of this waiver. For all other mining claims or sites waived, you must record a notice of intent to hold on or before the December 30th immediately following the filing of this waiver.
9. Mill and tunnel sites may also be listed on this waiver and be waived from payment of the maintenance fee. A notice of intent to hold for these sites is required to be filed by the December 30th following the filing of this waiver.

**FOR OFFICIAL USE ONLY**

DEPARTMENT OF THE INTERIOR  
BUREAU OF LAND MANAGEMENT

Mining Claims

CUSTOMER INFORMATION

Admin State: AZ  
 Geo State: AZ  
 Claimant Name: SERETTA RICHARD  
 Address: 6082 MOONLIGHT DR  
 City: LAS VEGAS State: NV Zip: 89130-1017 Int Rel: CLAIMANT Customer ID: 2133795

Serial Number	Lead Serial Number	Claim Name	County	Disposition	Case Type	Last Assmt Year	Location Date	Meridian Township Range Section	Subdiv
AMC389727	AMC389727	LELAND NO 5	MOHAVE	ACTIVE	LODE	2019	01/01/2008	14 0190N 0200W 017	SW
								14 0190N 0200W 018	SE
								14 0190N 0200W 019	NE
								14 0190N 0200W 020	NW
AMC389728	AMC389727	LELAND NO 6	MOHAVE	ACTIVE	LODE	2019	01/01/2008	14 0190N 0200W 017	SW
AMC389729	AMC389727	LELAND NO 7	MOHAVE	ACTIVE	LODE	2019	01/02/2008	14 0190N 0200W 017	SW,SE
AMC389730	AMC389727	LELAND NO 8	MOHAVE	ACTIVE	LODE	2019	01/04/2008	14 0190N 0200W 017	SW
AMC394869	AMC394867	MITCHELL NO. 8	MOHAVE	ACTIVE	LODE	2019	09/02/2008	14 0190N 0200W 019	NE
								14 0190N 0200W 020	NW
AMC394870	AMC394867	MITCHELL NO. 9	MOHAVE	ACTIVE	LODE	2019	09/02/2008	14 0190N 0200W 019	NE
								14 0190N 0200W 020	NW
AMC421147	AMC421147	RELEASE FRACTION	MOHAVE	ACTIVE	LODE	2019	12/01/2012	14 0190N 0200W 021	NW,SW
AMC439918	AMC439918	ORA FINO FRACTION	MOHAVE	ACTIVE	LODE	2019	09/03/2016	14 0190N 0200W 020	NE
								14 0190N 0200W 021	NW
AMC448934	AMC448934	WATER FRACTION	MOHAVE	ACTIVE	LODE	2019	01/15/2018	14 0190N 0200W 020	NE
								14 0190N 0200W 021	NW

NO WARRANTY IS MADE BY BLM  
 FOR USE OF THE DATA FOR  
 PURPOSES NOT INTENDED BY BLM



**AFFIDAVIT OF ANNUAL ASSESSMENT WORK**

Amc 394867  
Amc 389727

**FEE# 2017043021**

OFFICIAL RECORDS  
OF MOHAVE COUNTY  
KRISTI BLAIR,  
COUNTY RECORDER



09/07/2017 12:29 PM Fee: \$15.00

PAGE: 1 of 4

FOR COUNTY RECORDER'S USE

WHEN RECORDED, MAIL DOCUMENT TO:

NAME: Richard Seretta

ADDRESS: 6082 Moonlight Dr.

CITY, STATE, ZIP: Las Vegas NV  
89130

No. of Claims 9  
x \$10/claim  
Total due BLM \$ 90.00 #

TO ALL WHOM IT MAY CONCERN:

1. The undersigned certifies that at least \$100 per claim was expended for development, labor and improvements, or equivalent value added, as the annual assessment work for the assessment year ending September 1, 2017 for the following contiguous unpatented mining claim(s), located in the County of Mohave, in the State of Arizona.

BLM Serial No.	Name of Claim	Tp	Rg	Sec	Mer	County Recordation Book and Page No.	Co. Recording Date
394868	Mitchell <sup>no</sup> 7	19 <sup>N</sup>	20 <sup>W</sup>	20 <sup>NW</sup>	14	B 7320 P. 774	09-2-08
394869	Mitchell <sup>no</sup> 8	19 <sup>N</sup>	20 <sup>W</sup>	19 <sup>NE</sup> 20 <sup>NW</sup>	14	B 7320 P. 776	09-2-08
394870	Mitchell <sup>no</sup> 9	19 <sup>N</sup>	20 <sup>W</sup>	19 <sup>NE</sup> 20 <sup>NW</sup>	14	B 7320 P. 778	09-2-08
389727	Leland <sup>no</sup> 5	19 <sup>N</sup>	20 <sup>W</sup>	17 <sup>SW</sup> 18 <sup>SE</sup> 20 <sup>NW</sup>	14	B 7126 P. 930	01-1-08
389728	Leland <sup>no</sup> 6	19 <sup>N</sup>	20 <sup>W</sup>	17 <sup>SW</sup>	14	B 7126 P. 932	01-1-08
389729	Leland <sup>no</sup> 7	19 <sup>N</sup>	20 <sup>W</sup>	17 <sup>SE</sup> 17 <sup>SW</sup>	14	B 7126 P. 934	01-1-08
389730	Leland <sup>no</sup> 8	19 <sup>N</sup>	20 <sup>W</sup>	17 <sup>SW</sup>	14	B 7126 P. 936	01-4-08
421147	Release Fraction	19 <sup>N</sup>	20 <sup>W</sup>	21 <sup>NW</sup> 21 <sup>SW</sup>	14	201300047	12-1-12
439918	DRA F/NO Fraction	19 <sup>N</sup>	20 <sup>W</sup>	20 <sup>NE</sup> 21 <sup>NW</sup>	14	201604052 201704021	09-03-16 09-07-17

# 3986762

(Continued on page 2)

ENTERED  
OCT 10 2017  
BY: AT

RECEIVED  
STATE OFFICE  
SEP 28 P 2:59  
MOHAVE COUNTY, ARIZONA

2. Type of labor and improvements (specify what was done and give the total value for that labor and improvement to show at least \$100 for each claim). If a geological, geochemical, or geophysical survey was performed, as per 30 U.S.C. 28-1, reference the title of the report of survey, give cost and date of the survey and report, and indicate it was filed with the County Recorder:

Description of Work Performed	Value of Work Performed	Date Work Was Performed
Dry Washer, Blue Bowl	\$2600.00	Oct-May
Repair Roads	\$700.00	Sept-May
Brush Clearing	\$250.00	April-May

3. Name and mailing address of each person who performed the labor and improvements:

Name (please print)

Richard Seretta

Current Mailing Address (please print)

6082 Moonlight Dr Las Vegas NV 89130

4. Name and mailing address of each person who holds and claims the subject mining claim(s) for the valuable minerals contained therein. Be sure to indicate if there is a change of address:

Name (please print)

Richard Seretta

Current Mailing Address (please print)

6082 Moonlight Dr. Las Vegas NV 89130

RECEIVED  
 BLM AT STATE OFFICE  
 2011 SEP 28 P 2:59  
 PHOENIX, ARIZONA

5. The undersigned testifies that on the date of August, 2011, all monuments required by law were erected upon the subject claim(s), and all notices required by law were posted on the subject claim(s) or copies thereof were in place, and at said date, each corner monument bore or contained

markings sufficient to appropriately designate the corner of the claim to which it pertains and the name of the claim(s).

I hereby certify under penalty of perjury under the laws of the State of Arizona that the foregoing statements are true and correct:

Richard D. Peretta Date: 9-7-17  
(Signature of person responsible for above statement)

Title 18 U.S.C. 1001 and 43 U.S.C. 1212 make it a crime for any person knowingly and willfully to make to any department or agency of the United States any false, fictitious or fraudulent statements or representations as to any matter within its jurisdiction.


**Notary Block**

SUBSCRIBED AND SWORN TO before me, this 7th day of September 2017

By: Sydney Muhle  
(Signature of Affiant)

Title: City Clerk, Notary Public

My Commission Expires: October 17, 2020



**INSTRUCTIONS**

1. This is an optional form that may be used to satisfy the requirements for the Bureau of Land Management (BLM) under the provisions of 43 U.S.C. §1744 and 30 U.S.C. §28-28d and the regulations thereunder (43 CFR part 3835). Since local and State laws may vary, you should contact your local and State agencies where the claims are located to ensure all applicable laws and requirements are satisfied.
2. The claimant(s) must fill in the date in paragraph 1 for the applicable assessment year and the county and state where the claims are located.
3. All claim names, BLM serial numbers, legal descriptions, and original county recording information must be listed for the claims pertaining to this assessment notice.
4. The claimant(s) must complete paragraph 2 listing all labor or improvements which was performed on or did benefit the subject mining claims. The value and date of the labor or improvements must also be listed. The total amount of labor or improvements can be listed, but the total expenditure must equal at least \$100 for each claim.
5. The names and current mailing addresses of the person(s) performing the labor shall be listed in paragraph 3.
6. The name and current mailing address of each owner (claimant) of the claims shall be listed in paragraph 4. The mailing address shall be the owner's address and not the address of an agent or anyone representing the claimant. Be sure to note if there has been a change of address.
7. Paragraph 5 shall be completed to show the date it was verified that all monuments required by law were properly erected, all notices were posted, and that corners were appropriately designated for all claims listed.
8. An exact legible reproduction or duplicate (other than microfilm or other electronic media) of this affidavit or another type of affidavit of assessment work that you file or will file in the county where each claim is located, must be filed with the BLM on or before December 30 of the calendar year in which the assessment year ends. For mill or tunnel sites, a separate notice of intent to hold must be filed with the BLM on or before December 30. Requirements for filing a notice of intent to hold can be found at 43 CFR 3835.33.
9. A processing fee of \$10 for each claim listed must be remitted to the BLM along with this or any other affidavit of assessment work.

RECEIVED  
STATE OFFICE  
SEP 28 P 5:00  
TUCSON, ARIZONA

## NOTICES

**THE PRIVACY ACT** and 43 CFR 2.223(d) require that you be furnished with the following information in connection with the information requested by this form.

**AUTHORITY:** 30 U.S.C. §28-28d and 43 CFR part 3835 permit collection of the information requested by this form.

**PRINCIPAL PURPOSE:** The BLM will use the information you provide to document compliance with 43 U.S.C. 1744 and that assessment work has been completed in accordance with 30 U.S.C. § 28-28d and 43 CFR part 3835 in lieu of paying the maintenance fee for the mining claims listed on this form.

**ROUTINE USES:** The BLM will only disclose this information in accordance with the provisions at 43 CFR 2.231(b) and (c).

**EFFECT OF NOT PROVIDING INFORMATION:** Disclosure of the requested information is required by 30 U.S.C. § 28-28d and 43 CFR part 3835 for claimants qualified to perform assessment work in lieu of paying the maintenance fee. Failure to submit all the requested information or to complete this form will delay the BLM's processing of the form and may preclude the BLM's acceptance of the assessment work information, which may result in forfeiture of the mining claim(s) by the claimant.

**THE PAPERWORK REDUCTION ACT** requires us to inform you that:

Use of this form is optional. You must perform assessment if a waiver to pay the maintenance fee has been requested. This form is provided to help you attest that annual assessment work has been completed in lieu of paying the maintenance fee for your claim(s). Submission of the requested information is necessary to obtain or retain a benefit.

You do not have to respond to this or any other Federal agency-sponsored information collection unless it displays a valid OMB control number.

**BURDEN HOURS STATEMENT:** The estimated public reporting burden for this form is 30 minutes per response, including the time for reviewing instructions, gathering and maintaining data, and completing and reviewing the form. You may submit comments regarding the burden estimate or any other aspect of this form to: U.S. Department of the Interior, Bureau of Land Management (1004-0114), Bureau Information Collection Clearance Officer (WO-630), 1849 C Street, N.W., Room 2134LM, Washington, D.C. 20240.

RECEIVED  
BLM AZ STATE OFFICE  
2011 SEP 28 P 3:00  
PHOENIX, ARIZONA

**PRIORITY®**  
**★ MAIL ★**

**FLAT RATE ENVELOPE**  
ONE RATE ★ ANY WEIGHT\*

APPLY PRIORITY MAIL POSTAGE HERE



1024



85004

U.S. POSTAGE  
PAID  
LAS VEGAS, NV  
89130  
SEP 28, 17  
AMOUNT

**\$6.65**

R2304H109543-10

Expected Delivery Day: 09/28/2017

**USPS TRACKING NUMBER**



9505 5100 4841 7269 0765 23

\* For International shipments, the maximum weight is 4 lbs.

EP14H July 2013 Out

**PRIORITY®**  
★ MAIL ★

**FLAT RATE ENVELOPE**  
ONE RATE ★ ANY WEIGHT\*



\* Domestic only.

RECEIVED  
FEDERAL POSTAL SERVICE  
2017 SEP 28 P 2:59

PRESS FIRMLY TO SEAL

PRESS FIRMLY TO SEAL

PHOENIX, ARIZONA

**PRIORITY®**  
★ MAIL ★



- DATE OF DELIVERY SPECIFIED\*
- USPS TRACKING™ INCLUDED\*
- INSURANCE INCLUDED\*
- PICKUP AVAILABLE  
\* Domestic only

**VISIT US AT USPS.COM®**  
ORDER FREE SUPPLIES ONLINE



PS00001000064

EP14H July 2013  
OD: 10 x 5

EP14H © U.S. Postal Service, July 2013. All rights reserved.

This packaging is the property of the U.S. Postal Service® and is provided solely for use in sending Priority Mail® shipments. It may be a violation of federal law. This packaging is not for re-use.

**United States Department of the Interior**  
**Bureau of Land Management**  
 DIV OF LANDS, MINRLS & ENERGY  
 ONE N CENTRAL AVE  
 PHOENIX, AZ 85004 -4427  
 Phone: 602-417-9200

Receipt

No: 3986762

<b>Transaction #:</b> 4096982	
<b>Date of Transaction:</b> 09/29/2017	
<b>CUSTOMER:</b>	
RICHARD SERETTA 6082 MOONLIGHT DR LAS VEGAS,NV 89130-1017 US	

LINE #	QTY	DESCRIPTION	REMARKS	UNIT PRICE	TOTAL
1	1.00	LOCATABLE MINERALS / MINING CLAIMS- NOT NEW-UNADJUD,ONE AUTH NO. ONLY / MINING CLAIM MONEY RECEIVED <b>CASES: AMC394868/\$90.00</b>	POL 2017/9	- n/a -	90.00
<b>TOTAL:</b>					<b>\$90.00</b>

PAYMENT INFORMATION					
1	AMOUNT:	90.00	POSTMARKED:	09/26/2017	
	TYPE:	CHECK	RECEIVED:	09/28/2017	
	CHECK NO:	1104			
	NAME:	SERETTA, RICHARD 6082 MOONLIGHT DR LAS VEGAS NV 89130-1017 US			

REMARKS

This receipt was generated by the automated BLM Collections and Billing System and is a paper representation of a portion of the official electronic record contained therein.

UNITED STATES  
DEPARTMENT OF THE INTERIOR  
BUREAU OF LAND MANAGEMENT

**MAINTENANCE FEE WAIVER CERTIFICATION**

SEE INSTRUCTIONS ON PAGE 2

AMC 394869  
AMC 389227  
AMC 421147  
FORM APPROVED  
OMB NO. 1004-0114  
Expires: January 31, 2020  
AMC 439918

2707  
JMC

- This small miner waiver is filed for the assessment year beginning on September 1, 18 and ending on September 1, 19. AMC 448934
- The undersigned and all related parties owned ten or fewer mining claims, mill, or tunnel sites located and maintained on Federal lands in the United States of America on September 1, 18.
- The undersigned have performed the assessment work required by law for each mining claim listed prior to filing this waiver and understand that by filing this form, the undersigned must file an affidavit of assessment work with the Bureau of Land Management (BLM) by the December 30th following the filing of this waiver.
- The undersigned understand that if the assessment work obligation has not yet come due under 30 U.S.C. 28 (for those claims in their first assessment year only), a notice of intent to hold reciting this condition must be recorded by the December 30th following the filing of this waiver.
- The undersigned understand that mill and tunnel sites may also be listed on this waiver and be waived from payment of the maintenance fee, and that a notice of intent for these sites is required to be filed with the BLM by the December 30th following the filing of this waiver.
- The undersigned understand and acknowledge that pursuant to 43 U.S.C. 1212 and 18 U.S.C. 1001, the filing or recording of a false, fictitious, or fraudulent document with the BLM may result in a fine of up to \$250,000, a prison term not to exceed five years, or both.
- The mining claims, mill or tunnel sites for which this waiver from payment of the maintenance fees is requested are:

CLAIM OR SITE NAME	BLM RECORDATION SERIAL NUMBER
1. Mitchell <sup>no</sup> 8	394869 (913)
2. Mitchell <sup>no</sup> 9	394870
3. Leland <sup>no</sup> 5	389727
4. Leland <sup>no</sup> 6	389728
5. Leland <sup>no</sup> 7	389729
6. Leland <sup>no</sup> 8	389730
7. Release Fraction	421147
8. ORAFino Fraction	439918
9. Water Fraction AMC448934	448935 4 PB
10.	

The owner(s) (claimants) of the above mining claims and sites are:

Richard Seretta  
(Owner's Name - Please Print)  
6082 Moonlight Dr.  
(Owner's Mailing Address)

Richard Seretta  
(Owner's Signature)  
Las Vegas NV 89130  
(City) (State) (Zip Code)

\_\_\_\_\_  
(Owner's Name - Please Print)  
\_\_\_\_\_  
(Owner's Mailing Address)

\_\_\_\_\_  
(Owner's Signature)  
\_\_\_\_\_  
(City) (State) (Zip Code)

Ac 483  
ENTERED SEP 06 2018  
PB  
\_\_\_\_\_  
(Owner's Name - Please Print)  
\_\_\_\_\_  
(Owner's Mailing Address)

\_\_\_\_\_  
(Owner's Signature)  
\_\_\_\_\_  
(City) (State) (Zip Code)

I sent the claimant a copy of this waiver. I had to correct one digit on line #9.  
PB

\_\_\_\_\_  
(Owner's Name - Please Print)  
\_\_\_\_\_  
(Owner's Mailing Address)

\_\_\_\_\_  
(Owner's Signature)  
\_\_\_\_\_  
(City) (State) (Zip Code)

RECEIVED  
BLM AZ STATE OFFICE  
PHOENIX, ARIZONA  
2018 AUG 15 P 2:50

NW/PB



(Owner's Name - Please Print)	(Owner's Signature)		
(Owner's Mailing Address)	(City)	(State)	(Zip Code)
(Owner's Name - Please Print)	(Owner's Signature)		
(Owner's Mailing Address)	(City)	(State)	(Zip Code)
(Owner's Name - Please Print)	(Owner's Signature)		
(Owner's Mailing Address)	(City)	(State)	(Zip Code)
(Owner's Name - Please Print)	(Owner's Signature)		
(Owner's Mailing Address)	(City)	(State)	(Zip Code)

18 U.S.C. 1001 and 43 U.S.C. 1212 make it a crime for any person knowingly and willfully to make to any department or agency of the United States any false, fictitious or fraudulent statements or representations as to any matter within its jurisdiction.

**INSTRUCTIONS**

1. This certification is made under the provisions of 43 U.S.C. § 1744 and 30 U.S.C. §28-28k and the regulations thereunder (43 CFR Part 3830).
2. The claimant(s) must fill in the dates in paragraph 1 for the beginning and ending of the assessment year for which this waiver is sought.
3. The claimant(s) must fill in the date in paragraph 2 for the beginning of the assessment year for which this waiver is sought.
4. All claim and site names and BLM serial numbers must be listed for the mining claims, mill sites, and tunnel sites for which the waiver is sought.
5. All owners of the mining claims, mill sites, and tunnel sites and their addresses must be given.
6. This waiver form must be signed by all the claimants or their designated agent, in original form. If an agent is designated, a notarized designation of agent, signed by all of the claimants with proper address given, must be submitted with this waiver.
7. This form must be filed no later than September 1st for the upcoming assessment year in the BLM State Office where the mining claims or sites are recorded, or the waiver cannot be granted by the BLM. (Example: To obtain a waiver for the assessment year 2012, which begins on September 1, 2011, you must qualify for and file for a waiver no later than September 1, 2011, in the proper BLM State Office.)
8. For all mining claims which require assessment work, you must record an affidavit of labor on or before the December 30th immediately following the filing of this waiver. For all other mining claims or sites waived, you must record a notice of intent to hold on or before the December 30th immediately following the filing of this waiver.
9. Mill and tunnel sites may also be listed on this waiver and be waived from payment of the maintenance fee. A notice of intent to hold for these sites is required to be filed by the December 30th following the filing of this waiver.

**FOR OFFICIAL USE ONLY**

UNITED STATES  
DEPARTMENT OF THE INTERIOR  
BUREAU OF LAND MANAGEMENT

FORM APPROVED  
OME NO.: 1004-0114  
Expires: January 31, 2020

3

**AFFIDAVIT OF ANNUAL ASSESSMENT WORK**

AMC 394867

389727

421147

439918

448934

WHEN RECORDED, MAIL DOCUMENT TO:

NAME: Richard Peretta

ADDRESS: 6082 Moonlight Dr.

CITY, STATE, ZIP: Las Vegas  
NV 89130

**FEE# 2018040005**

OFFICIAL RECORDS  
OF MOHAVE COUNTY  
KRISTI BLAIR,  
COUNTY RECORDER



08/13/2018 09:41 AM Fee: \$15.00

PAGE: 1 of 3

No. of Claims 7/10

x \$10/claim

Total due BLM \$ 70.00

TO ALL WHOM IT MAY CONCERN:

I, The undersigned certifies that at least \$100 per claim was expended for development labor and improvements, or equivalent value added, as the annual assessment work for the assessment year ending September 1, 2018 for the following contiguous unpatented mining claim(s), located in the County of Mohave, in the State of Arizona.

BLM Serial No.	Name of Claim	Tp	Rg	Sec	Mer	County Recordation Book and Page No.	Co. Recording Date
394868	Mitchell <sup>no</sup> 7	19 <sup>N</sup>	20 <sup>W</sup>	20 <sup>NW</sup> 20 <sup>SW</sup>	14	B7320 P.774	9-2-08
394869	Mitchell <sup>no</sup> 8	19 <sup>N</sup>	20 <sup>W</sup>	19 <sup>NE</sup> 20 <sup>NE</sup>	14	B.7320 P.776	9-2-08
394870	Mitchell <sup>no</sup> 9	19 <sup>N</sup>	20 <sup>W</sup>	19 <sup>NE</sup> 20 <sup>NW</sup>	14	B.7320 P.778	9-2-08
389727	Leland <sup>no</sup> 5	19 <sup>N</sup>	20 <sup>W</sup>	17 <sup>SW</sup> 19 <sup>NE</sup> 20 <sup>NW</sup>	14	B7126 P.930	1-1-08
389728	Leland <sup>no</sup> 6	19 <sup>N</sup>	20 <sup>W</sup>	17 <sup>SW</sup>	14	B7126 P.932	1-1-08
389729	Leland <sup>no</sup> 7	19 <sup>N</sup>	20 <sup>W</sup>	17 <sup>SE</sup> 17 <sup>SW</sup>	14	B7126 P.934	1-1-08
389730	Leland <sup>no</sup> 8	19 <sup>N</sup>	20 <sup>W</sup>	17 <sup>SW</sup>	14	B.7126 P.936	1-4-08
421147	Release Fraction	19 <sup>N</sup>	20 <sup>W</sup>	21 <sup>NW</sup> 21 <sup>SW</sup>	14	2013000476	12-1-12
439918	DRA Fina Fraction	19 <sup>N</sup>	20 <sup>W</sup>	20 <sup>NE</sup> 21 <sup>NW</sup>	14	2016044523 2017043021	12-3-16 9-7-17
448938	Water Fraction	19 <sup>N</sup>	20 <sup>W</sup>	21 <sup>ONE</sup> 21 <sup>NW</sup>	14	2018003351	01/24/18

4

(Continued on page 2)

398 entered on  
394868. Rm

**ENTERED**  
AUG 24 2018  
BY: [Signature]

# 4236804

2. Type of labor and improvements (specify what was done and give the total value for that labor and improvement to show at least \$100 for each claim). If a geological, geochemical, or geophysical survey was performed, as per 30 U.S.C. 28-1, reference the title of the report of survey, give cost and date of the survey and report, and indicate it was filed with the County Recorder:

Description of Work Performed	Value of Work Performed	Date Work Was Performed
Aug. Water, Blue Bow / Repair Roads	\$2,500.00 \$200.00	Oct - June Aug - Nov

3. Name and mailing address of each person who performed the labor and improvements:

<p>Name (please print) <u>Richard Seretta</u></p> <p>_____</p> <p>_____</p> <p>_____</p>	<p>Current Mailing Address (please print) <u>6082 Moonlight Dr. Las Vegas NV 89130</u></p> <p>_____</p> <p>_____</p> <p>_____</p>
--	---

RECEIVED  
 DIV. OF STATE REVENUE  
 2018 AUG 15 PM 2:40  
 PHOENIX, ARIZONA

4. Name and mailing address of each person who holds and claims the subject mining claim(s) for the valuable minerals contained therein. Be sure to indicate if there is a change of address:

<p>Name (please print) <u>Richard Seretta</u></p> <p>_____</p> <p>_____</p> <p>_____</p> <p>_____</p> <p>_____</p> <p>_____</p>	<p>Current Mailing Address (please print) <u>6082 Moonlight Dr. Las Vegas NV 89130</u></p> <p>_____</p> <p>_____</p> <p>_____</p> <p>_____</p> <p>_____</p> <p>_____</p>
---	--

5. The undersigned testifies that on the date of August 7, 2018, all monuments required by law were erected upon the subject claim(s), and all notices required by law were posted on the subject claim(s) or copies thereof were in place, and at said date, each corner monument bore or contained

markings sufficient to appropriately designate the corner of the claim to which it pertains and the name of the claim(s).

I hereby certify under penalty of perjury under the laws of the State of Arizona that the foregoing statements are true and correct:

Richard Savata Date: 8-13-18  
(Signature of person responsible for above statement)

Title 18 U.S.C. 1001 and 43 U.S.C. 1212 make it a crime for any person knowingly and willfully to make to any department or agency of the United States any false, fictitious or fraudulent statements or representations as to any matter within its jurisdiction.

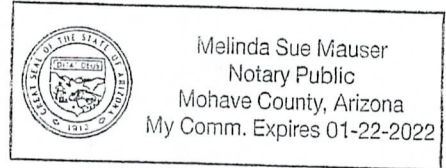
**Notary Block**

SUBSCRIBED AND SWORN TO before me, this 13<sup>th</sup> day of August 2018

By: Melinda Sue Mauser  
(Signature of Affiant)

Title: Admin. Assistant

My Commission Expires: 1-22-22



**INSTRUCTIONS**

1. This is an optional form that may be used to satisfy the requirements for the Bureau of Land Management (BLM) under the provisions of 43 U.S.C. §1744 and 30 U.S.C. §28-28d and the regulations thereunder (43 CFR part 3835). Since local and State laws may vary, you should contact your local and State agencies where the claims are located to ensure all applicable laws and requirements are satisfied.
2. The claimant(s) must fill in the date in paragraph 1 for the applicable assessment year and the county and state where the claims are located.
3. All claim names, BLM serial numbers, legal descriptions, and original county recording information must be listed for the claims pertaining to this assessment notice.
4. The claimant(s) must complete paragraph 2 listing all labor or improvements which was performed on or did benefit the subject mining claims. The value and date of the labor or improvements must also be listed. The total amount of labor or improvements can be listed, but the total expenditure must equal at least \$100 for each claim.
5. The names and current mailing addresses of the person(s) performing the labor shall be listed in paragraph 3.
6. The name and current mailing address of each owner (claimant) of the claims shall be listed in paragraph 4. The mailing address shall be the owner's address and not the address of an agent or anyone representing the claimant. Be sure to note if there has been a change of address.
7. Paragraph 5 shall be completed to show the date it was verified that all monuments required by law were properly erected, all notices were posted, and that corners were appropriately designated for all claims listed.
8. An exact legible reproduction or duplicate (other than microfilm or other electronic media) of this affidavit or another type of affidavit of assessment work that you file or will file in the county where each claim is located, must be filed with the BLM on or before December 30 of the calendar year in which the assessment year ends. For mill or tunnel sites, a separate notice of intent to hold must be filed with the BLM on or before December 30. Requirements for filing a notice of intent to hold can be found at 43 CFR 3835.33.
9. A processing fee of \$10 for each claim listed must be remitted to the BLM along with this or any other affidavit of assessment work.

RECEIVED  
AUG 15 2:10  
COUNTY CLERK  
MOHAVE COUNTY, ARIZONA


**PRIORITY®**  
**★ MAIL ★**

**FLAT RATE ENVELOPE**  
ONE RATE ★ ANY WEIGHT\*

APPLY PRIORITY MAIL POSTAGE HERE



1006



85004

U.S. POSTAGE  
PAID  
LAS VEGAS, NV  
89108  
AUG 13, 18  
AMOUNT  
**\$6.70**  
R2304W120091-82

RECEIVED  
BLM AZ STATE OFFICE

2018 AUG 15 P 2:39

PHOENIX, ARIZONA

EXPECTED DELIVERY DAY: 08/15/2018

**USPS TRACKING NUMBER**



9505 5100 5859 8225 2218 66

\* For International shipments, the maximum weight is 4 lbs.

**United States Department of the Interior**  
**Bureau of Land Management**  
 DIV OF LANDS, MINRLS & ENERGY  
 ONE N CENTRAL AVE  
 PHOENIX, AZ 85004 -4427  
 Phone: 602-417-9200

Receipt

No: 4236806

<b>Transaction #:</b> 4352189	
<b>Date of Transaction:</b> 08/16/2018	
CUSTOMER:	
RICHARD SERETTA 6082 MOONLIGHT DR LAS VEGAS,NV 89130-1017 US	

LINE #	QTY	DESCRIPTION	REMARKS	UNIT PRICE	TOTAL
1	1.00	LOCATABLE MINERALS / MINING CLAIMS- NOT NEW-UNADJUD,ONE AUTH NO. ONLY / MINING CLAIM MONEY RECEIVED CASES: AMC394869/\$100.00	POL 2018/9 WAV	- n/a -	100.00
<b>TOTAL:</b>					<b>\$100.00</b>

PAYMENT INFORMATION			
1	AMOUNT:	90.00	POSTMARKED: N/A
	TYPE:	CHECK	RECEIVED: 08/15/2018
	CHECK NO:	1081	
	NAME:	SERETTA, RICHARD 6082 MOONLIGHT DR LAS VEGAS NV 89130-1017 US	
2	AMOUNT:	10.00	POSTMARKED: N/A
	TYPE:	CHECK	RECEIVED: 08/15/2018
	CHECK NO:	1082	
	NAME:	SERETTA, RICHARD 6082 MOONLIGHT DR LAS VEGAS NV 89130-1017 US	

REMARKS

This receipt was generated by the automated BLM Collections and Billing System and is a paper representation of a portion of the official electronic record contained therein.

UNITED STATES  
DEPARTMENT OF THE INTERIOR  
BUREAU OF LAND MANAGEMENT

**MAINTENANCE FEE WAIVER CERTIFICATION**

SEE INSTRUCTIONS ON PAGE 2

145

RAM

394867  
389727  
421147  
439918

FORM APPROVED  
OMB NO. 1004-0114  
Expires: January 31, 2020

- This small miner waiver is filed for the assessment year beginning on September 1, 17 and ending on September 1, 18.
- The undersigned and all related parties owned ten or fewer mining claims, mill, or tunnel sites located and maintained on Federal lands in the United States of America on September 1, 17.
- The undersigned have performed the assessment work required by law for each mining claim listed prior to filing this waiver and understand that by filing this form, the undersigned must file an affidavit of assessment work with the Bureau of Land Management (BLM) by the December 30th following the filing of this waiver.
- The undersigned understand that if the assessment work obligation has not yet come due under 30 U.S.C. 28 (for those claims in their first assessment year only), a notice of intent to hold reciting this condition must be recorded by the December 30th following the filing of this waiver.
- The undersigned understand that mill and tunnel sites may also be listed on this waiver and be waived from payment of the maintenance fee, and that a notice of intent to hold for these sites is required to be filed with the BLM by the December 30th following the filing of this waiver.
- The undersigned understand and acknowledge that pursuant to 43 U.S.C. 1212 and 18 U.S.C. 1001, the filing or recording of a false, fictitious, or fraudulent document with the BLM may result in a fine of up to \$250,000, a prison term not to exceed five years, or both.
- The mining claims, mill or tunnel sites for which this waiver from payment of the maintenance fees is requested are:

CLAIM OR SITE NAME	BLM RECORDATION SERIAL NUMBER
1. Mitchell No 7	394868
2. Mitchell No 8	394869
3. Mitchell No 9	394870
4. Leland No 5	389727
5. Leland No 6	389728
6. Leland No 7	389729
7. Leland No 8	389730
8. Release Fraction	421147
9. ORAFINO Fraction	439918
10.	

RECEIVED  
BLM AZ STATE OFFICE  
2017 AUG 11 P 3:01  
PHOENIX ARIZONA

The owner(s) (claimants) of the above mining claims and sites are:

Richard Seretta  
(Owner's Name - Please Print)  
6082 Moonlight Dr.  
(Owner's Mailing Address)

Richard Seretta  
(Owner's Signature)  
Las Vegas NV 89130  
(City) (State) (Zip Code)

(Owner's Name - Please Print)

(Owner's Signature)

(Owner's Mailing Address)

(City) (State) (Zip Code)

(Owner's Name - Please Print)

(Owner's Signature)

(Owner's Mailing Address)

(City) (State) (Zip Code)

(Owner's Name - Please Print)

(Owner's Signature)

(Owner's Mailing Address)

(City) (State) (Zip Code)

983  
ENTER  
AUG 31 2017  
BY: [Signature]

new for

(Owner's Name - Please Print)	(Owner's Signature)		
(Owner's Mailing Address)	(City)	(State)	(Zip Code)
(Owner's Name - Please Print)	(Owner's Signature)		
(Owner's Mailing Address)	(City)	(State)	(Zip Code)
(Owner's Name - Please Print)	(Owner's Signature)		
(Owner's Mailing Address)	(City)	(State)	(Zip Code)
(Owner's Name - Please Print)	(Owner's Signature)		
(Owner's Mailing Address)	(City)	(State)	(Zip Code)

---

18 U.S.C. 1001 and 43 U.S.C. 1212 make it a crime for any person knowingly and willfully to make to any department or agency of the United States any false, fictitious or fraudulent statements or representations as to any matter within its jurisdiction.

---

**INSTRUCTIONS**

1. This certification is made under the provisions of 43 U.S.C. § 1744 and 30 U.S.C. §28-28k and the regulations thereunder (43 CFR Part 3830).
2. The claimant(s) must fill in the dates in paragraph 1 for the beginning and ending of the assessment year for which this waiver is sought.
3. The claimant(s) must fill in the date in paragraph 2 for the beginning of the assessment year for which this waiver is sought.
4. All claim and site names and BLM serial numbers must be listed for the mining claims, mill sites, and tunnel sites for which the waiver is sought.
5. All owners of the mining claims, mill sites, and tunnel sites and their addresses must be given.
6. This waiver form must be signed by all the claimants or their designated agent, in original form. If an agent is designated, a notarized designation of agent, signed by all of the claimants with proper address given, must be submitted with this waiver.
7. This form must be filed no later than September 1st for the upcoming assessment year in the BLM State Office where the mining claims or sites are recorded, or the waiver cannot be granted by the BLM. (Example: To obtain a waiver for the assessment year 2012, which begins on September 1, 2011, you must qualify for and file for a waiver no later than September 1, 2011, in the proper BLM State Office.)
8. For all mining claims which require assessment work, you must record an affidavit of labor on or before the December 30th immediately following the filing of this waiver. For all other mining claims or sites waived, you must record a notice of intent to hold on or before the December 30th immediately following the filing of this waiver.
9. Mill and tunnel sites may also be listed on this waiver and be waived from payment of the maintenance fee. A notice of intent to hold for these sites is required to be filed by the December 30th following the filing of this waiver.

**FOR OFFICIAL USE ONLY**

RECEIVED  
BLM STATE OFFICE  
PHOENIX, ARIZONA  
2011 JUN 11 P 3:01



Richard Seretta  
6082 Moonlight Dr.  
Las Vegas NV 89130

Bureau of Land Management  
Arizona State Office  
One North Central Avenue, Suite 800  
Phoenix, Arizona 85004-4427

PHOENIX, ARIZONA

2017 AUG 11 P 3:01

RECEIVED  
BLM AZ STATE OFFICE

**PRIORITY®**  
**★ MAIL ★**

**FLAT RATE ENVELOPE**

ONE RATE ★ ANY WEIGHT\*

APPLY PRIORITY MAIL POSTAGE HERE



1024



85004

U.S. POSTAGE  
PAID  
LAS VEGAS, NV  
89108  
AUG 09, 17  
AMOUNT

**\$6.65**

R2304W120089-10

Expected Delivery Day: 08/11/2017

**USPS TRACKING NUMBER**



\* For International shipments, the maximum weight is 4

EP14H July 2013 Outer Dimension: 10 x 5

\* Domestic only.

**PRIORITY®**  
**★ MAIL ★**

**FLAT RATE ENVELOPE**  
ONE RATE ★ ANY WEIGHT\*



PRESS FIRMLY TO SEAL

PRESS FIRMLY TO SEAL

**PRIORITY®**  
**★ MAIL ★**

 **DATE OF DELIVERY SPECIFIED\***

 **USPS TRACKING™ INCLUDED\***

 **INSURANCE INCLUDED\***

 **PICKUP AVAILABLE**

\* Domestic only



EP14H July 2013  
OD: 10 x 5



PS00001000064

PHOENIX, ARIZONA  
2017 AUG 11 P 3:01  
RECEIVED  
BLM AZ STATE OFFICE  
**VISIT US AT USPS.COM®**  
ORDER FREE SUPPLIES ONLINE

EP14H © U.S. Postal Service; July 2013; All rights reserved.

This packaging is the property of the U.S. Postal Service® and is provided solely for use in sending Priority Mail® shipments. Misuse may be a violation of federal law. This packaging is not for resale.

9505 5100 5860 7221 1465 99

Richard Seretta  
6082 Moonlight Dr.  
Las Vegas NV 89130

Bureau of Land Management  
Arizona State Office  
One North Central Avenue, Suite 800  
Phoenix, Arizona 85004-4427

PHOENIX, ARIZONA

2017 AUG 11 P 3:01

RECEIVED  
BLM AZ STATE OFFICE

UNITED STATES  
DEPARTMENT OF THE INTERIOR  
BUREAU OF LAND MANAGEMENT

FORM APPROVED  
OMB NO.: 1004-0114  
Expires: October 31, 2016

389727 421147  
394867

**AFFIDAVIT OF ANNUAL ASSESSMENT WORK**

WHEN RECORDED, MAIL DOCUMENT TO:

NAME: Richard Seretta

ADDRESS: 6082 Moonlight Dr.

CITY, STATE, ZIP: Las Vegas NV  
89130



**FEE# 2016042868**

OFFICIAL RECORDS  
OF MOHAVE COUNTY  
ROBERT BALLARD,  
COUNTY RECORDER



09/22/2016 08:52 AM Fee: \$15.00

PAGE: 1 of 4

FOR COUNTY RECORDER'S USE

No. of Claims 9

x \$10/claim 8

Total due BLM \$ 90.00

TO ALL WHOM IT MAY CONCERN:

**RECEIPT # 3670970**

1. The undersigned certifies that at least \$100 per claim was expended for development, labor and improvements, or equivalent value added, as the annual assessment work for the assessment year ending September 1, 2016 for the following contiguous unpatented mining claim(s), located in the County of Mohave in the State of Arizona.

BLM Serial No.	Name of Claim	Tp	Rg	Sec	Mer	County Recordation Book and Page No.	Date
394867	Mitchell <sup>No</sup> 6	19 <sup>N</sup>	20 <sup>W</sup>	20 <sup>SW</sup>	14	B7320 P:772	09-2-08
394868	Mitchell <sup>No</sup> 7	19 <sup>N</sup>	20 <sup>W</sup>	20 <sup>SW</sup>	14	B7320 P:774	09-2-08
394869	Mitchell <sup>No</sup> 8	19 <sup>N</sup>	20 <sup>W</sup>	19 <sup>NE</sup> 20 <sup>NW</sup>	14	B7320 P:776	09-2-08
394870	Mitchell <sup>No</sup> 9	19 <sup>N</sup>	20 <sup>W</sup>	19 <sup>NE</sup> 20 <sup>NW</sup>	14	B7320 P:778	09-2-08
389727	Leland <sup>No</sup> 5	19 <sup>N</sup>	20 <sup>W</sup>	17 <sup>SW</sup> 18 <sup>SE</sup>	14	B7126 P:930	01-1-08
389728	Leland <sup>No</sup> 6	19 <sup>N</sup>	20 <sup>W</sup>	17 <sup>SW</sup>	14	B7126 P:932	01-1-08
389729	Leland <sup>No</sup> 7	19 <sup>N</sup>	20 <sup>W</sup>	17 <sup>SE</sup> 17 <sup>SW</sup>	14	B7126 P:934	01-1-08
389730	Leland <sup>No</sup> 8	19 <sup>N</sup>	20 <sup>W</sup>	17 <sup>SW</sup>	14	B7126 P:936	01-4-08
421147	Release Fraction	19 <sup>N</sup>	20 <sup>W</sup>	21 <sup>NW</sup> 21 <sup>SW</sup>	14	201300047	07-12

RECEIVED  
 BLM AZ STATE OFFICE  
 SEP 30 P 2:51  
 PHOENIX, ARIZONA

2. Type of labor and improvements (specify what was done and give the total value for that labor and improvement to show at least \$100 for each claim). If a geological, geochemical, or geophysical survey was performed, as per 30 U.S.C. 28-1, reference the title of the report of survey, give cost and date of the survey and report, and indicate it was filed with the County Recorder:

Description of Work Performed	Value of Work Performed	Date Work Was Performed
Dry Washer, Blue Bowl	\$2400.00	Oct. - May
Repair Roads	\$300.00	Oct - May
Brush Clearing Roads	\$250.00	April - May

3. Name and mailing address of each person who performed the labor and improvements:

Name (please print)

Richard Seretta

Current Mailing Address (please print)

6082 Moonlight Dr, Las Vegas, NV 89130

4. Name and mailing address of each person who holds and claims the subject mining claim(s) for the valuable minerals contained therein. Be sure to indicate if there is a change of address:

Name (please print)

Richard Seretta

Current Mailing Address (please print)

6082 Moonlight Dr. Las Vegas, NV 89130

RECEIVED  
 BLH AZ STATE OFFICE  
 2016 SEP 30 P 2:57  
 PHOENIX, ARIZONA

5. The undersigned testifies that on the date of August, 2016, all monuments required by law were erected upon the subject claim(s), and all notices required by law were posted on the subject claim(s) or copies thereof were in place, and at said date, each corner monument bore or contained

markings sufficient to appropriately designate the corner of the claim to which it pertains and the name of the claim(s).

I hereby certify under penalty of perjury under the laws of the State of Arizona that the foregoing statements are true and correct:

Richard Swetta Date: 22/9/16  
(Signature of person responsible for above statement)

Title 18 U.S.C. 1001 and 43 U.S.C. 1212 make it a crime for any person knowingly and willfully to make to any department or agency of the United States any false, fictitious or fraudulent statements or representations as to any matter within its jurisdiction.

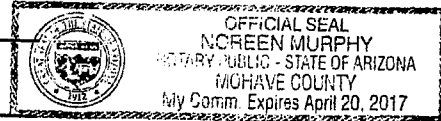
**Notary Block**

SUBSCRIBED AND SWORN TO before me, this 22nd day of September 2016

By: Noreen Murphy  
(Signature of Affiant)

Title: Notary Public

My Commission Expires: April 20, 2017



**INSTRUCTIONS**

1. This is an optional form that may be used to satisfy the requirements for the Bureau of Land Management (BLM) under the provisions of 43 U.S.C. §1744 and 30 U.S.C. §28-28d and the regulations thereunder (43 CFR part 3835). Since local and State laws may vary, you should contact your local and State agencies where the claims are located to ensure all applicable laws and requirements are satisfied.
2. The claimant(s) must fill in the date in paragraph 1 for the applicable assessment year and the county and state where the claims are located.
3. All claim names, BLM serial numbers, legal descriptions, and original county recording information must be listed for the claims pertaining to this assessment notice.
4. The claimant(s) must complete paragraph 2 listing all labor or improvements which was performed or did benefit the subject mining claims. The value and date of the labor or improvements must also be listed. The total amount of labor or improvements can be listed, but the total expenditure must equal at least \$100 for each claim.
5. The names and current mailing addresses of the person(s) performing the labor shall be listed in paragraph 4.
6. The name and current mailing address of each owner (claimant) of the claims shall be listed in paragraph 4. The mailing address shall be the owner's address and not the address of an agent or anyone representing the claimant. Be sure to note if there has been a change of address.
7. Paragraph 5 shall be completed to show the date it was verified that all monuments required by law were properly erected, all notices were posted, and that corners were appropriately designated for all claims listed.
8. An exact legible reproduction or duplicate (other than microfilm or other electronic media) of this affidavit or another type of affidavit of assessment work that you file or will file in the county where each claim is located, must be filed with the BLM on or before December 30 of the calendar year in which the assessment year ends. For mill or tunnel sites, a separate notice of intent to hold must be filed with the BLM on or before December 30. Requirements for filing a notice of intent to hold can be found at 43 CFR 3835.33.
9. A processing fee of \$10 for each claim listed must be remitted to the BLM along with this or any other affidavit of assessment work.

## NOTICES

**THE PRIVACY ACT** and 43 CFR 2.48(d) require that you be furnished with the following information in connection with the information requested by this form.

**AUTHORITY:** 30 U.S.C. §28-28d and 43 CFR part 3835 permit collection of the information requested by this form.

**PRINCIPAL PURPOSE:** The BLM will use the information you provide to document compliance with 43 U.S.C. 1744 and that assessment work has been completed in accordance with 30 U.S.C. § 28-28d and 43 CFR part 3835 in lieu of paying the maintenance fee for the mining claims listed on this form.

**ROUTINE USES:** The BLM will only disclose this information in accordance with the provisions at 43 CFR 2.56(b) and (c).

**EFFECT OF NOT PROVIDING INFORMATION:** Disclosure of the requested information is required by 30 U.S.C. § 28-28d and 43 CFR part 3835 for claimants qualified to perform assessment work in lieu of paying the maintenance fee. Failure to submit all the requested information or to complete this form will delay the BLM's processing of the form and may preclude the BLM's acceptance of the assessment work information, which may result in forfeiture of the mining claim(s) by the claimant.

**THE PAPERWORK REDUCTION ACT** requires us to inform you that:

Use of this form is optional. You must perform assessment if a waiver to pay the maintenance fee has been requested. This form is provided to help you attest that annual assessment work has been completed in lieu of paying the maintenance fee for your claim(s). Submission of the requested information is necessary to obtain or retain a benefit.

You do not have to respond to this or any other Federal agency-sponsored information collection unless it displays a valid OMB control number.

**BURDEN HOURS STATEMENT:** The estimated public reporting burden for this form is 30 minutes per response, including the time for reviewing instructions, gathering and maintaining data, and completing and reviewing the form. You may submit comments regarding the burden estimate or any other aspect of this form to: U.S. Department of the Interior, Bureau of Land Management (1004-0114), Bureau Information Collection Clearance Officer (WO-630), 1849 C Street, N.W., Room 2134LM, Washington, D.C. 20240.

RECEIVED  
BLM AZ STATE OFFICE  
2016 SEP 30 P 2:51  
PHOENIX, ARIZONA



WHEN RECORDED MAIL TO:  
BUREAU OF LAND MANAGEMENT  
ARIZONA STATE OFFICE  
1 NORTH CENTRAL AVE STE 800  
PHOENIX AZ 85004

  
**FEE# 2016042867**

OFFICIAL RECORDS  
OF MOHAVE COUNTY  
ROBERT BALLARD,  
COUNTY RECORDER



09/22/2016 08:52 AM Fee: \$15.00

PAGE: 1 of 2

**QUIT CLAIM DEED**

FOR VALUABLE CONSIDERATION, the sufficiency and receipt of which is hereby acknowledged,  
Richard Seretta does hereby forever quit claim all his right, title and interest in  
the unpatented mining claims described on the supplemental attachment, attached hereto and incorporated  
herein by reference, to Mitchell No. 6, Grantce BLM.

IN WITNESS WHEREOF, grantor has executed this instrument as of this 22 day of 9, 2016

Richard Seretta

Exempt from A.R.S. 11-1133 and 11-1137(B) by A.R.S. 11-1134(A)(6)

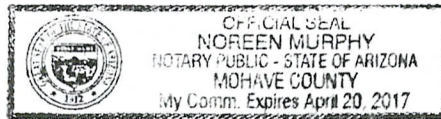
STATE OF ARIZONA )  
County of Mohave ) ss.

SUBSCRIBED AND SWORN TO before me, a Notary Public, this 22nd day of Sept., 2016

By: Richard Seretta

Notary Public Noreen Murphy

My Commission Expires April 20, 2017



RECEIVED  
BLM AZ STATE OFFICE  
2016 SEP 30 P 2:57  
PHOENIX, ARIZONA

Form MCF120  
Revised July 2014

This form is available from the Arizona Geological Survey and may be reproduced.

I Richard Seretta here do now Relinquish  
BLM Mining Claim Mitchell No. 6 AMC 394867  
Back to Bureau of Land Management  
Arizona State office 1 North Central Avenue Suite 800  
Phoenix, Arizona 85004

RECEIVED  
BLM AZ STATE OFFICE  
2016 SEP 30 P 2:51  
PHOENIX, ARIZONA

**United States Department of the Interior**  
**Bureau of Land Management**  
 DIV OF LANDS, MINRLS & ENERGY  
 ONE N CENTRAL AVE  
 PHOENIX, AZ 85004 -4427  
 Phone: 602-417-9200

Receipt

No: 3670970

<b>Transaction #:</b> 3775218	
<b>Date of Transaction:</b> 10/03/2016	
CUSTOMER:	
RICHARD SERETTA 6082 MOONLIGHT DR LAS VEGAS,NV 89130-1017 US	

LINE #	QTY	DESCRIPTION	REMARKS	UNIT PRICE	TOTAL
1	1.00	LOCATABLE MINERALS / MINING CLAIMS- NOT NEW-UNADJUD,ONE AUTH NO. ONLY / MINING CLAIM MONEY RECEIVED CASES: AMC394867/\$90.00	POL (9) 2016	- n/a -	90.00
2	1.00	LOCATABLE MINERALS / MINING CLAIMS- NOT NEW-UNADJUD,ONE AUTH NO. ONLY / MINING CLAIM MONEY RECEIVED CASES: AMC394867/\$10.00	QCD - 1	- n/a -	10.00
<b>TOTAL:</b>					<b>\$100.00</b>

PAYMENT INFORMATION			
1	AMOUNT:	100.00	POSTMARKED: 09/28/2016
	TYPE:	CHECK	RECEIVED: 09/30/2016
	CHECK NO:	1054	
	NAME:	SERETTA, RICHARD 6082 MOONLIGHT DR LAS VEGAS NV 89130-1017 US	

REMARKS

This receipt was generated by the automated BLM Collections and Billing System and is a paper representation of a portion of the official electronic record contained therein.

ENTERED  
 OCT - 4 2016  
 BY: *[Signature]*

R. Seretta  
6082 Moonlight Dr.  
Las Vegas NV 89130

Bureau of Land Management  
Arizona State office  
One North Central Avenue, Suite 800  
Phoenix, Arizona 85004

RECEIVED  
BLM AZ STATE OFFICE  
2015 SEP 30 P 2:57  
PHOENIX, ARIZONA

**PRIORITY®  
★ MAIL ★**

**FLAT RATE ENVELOPE**  
ONE RATE ★ ANY WEIGHT\*\*

APPLY PRIORITY MAIL POSTAGE HERE

\* For International shipments, the maximum weight is 4 lbs.

EP14H July 2013 USPS PRIORITY MAIL 2-DAY

<b>P</b>	US POSTAGE	062S0009166055
	mPOS	FROM 89130
		<b>\$6.45</b>
		0024
		09/28/2016
<b>PRIORITY MAIL 2-DAY™</b>		
USPS TRACKING #		
		



9405 5118 9956 3673 1539 74

**PRIORITY<sup>®</sup>**  
**★ MAIL ★**

**FLAT RATE ENVELOPE**  
ONE RATE ★ ANY WEIGHT\*

*PRESS FIRMLY TO SEAL*

RECEIVED  
BLM AZ STATE OFFICE

2016 SEP 30 P 2:57

PHOENIX, ARIZONA



\* Domestic only.

*PRESS FIRMLY TO SEAL*

**PRIORITY<sup>®</sup>**  
**★ MAIL ★**

 **DATE OF DELIVERY SPECIFIED\***

 **USPS TRACKING<sup>™</sup> INCLUDED\***

 **INSURANCE INCLUDED\***

 **PICKUP AVAILABLE**

\* Domestic only

**VISIT US AT USPS.COM<sup>®</sup>**  
ORDER FREE SUPPLIES ONLINE



EP14H July 2013  
OD: 10 x 5



PS00001000064

This packaging is the property of the U.S. Postal Service<sup>®</sup> and is provided solely for use in sending Priority Mail<sup>®</sup> shipments. Misuse may be a violation of federal law. This packaging is not for resale.

UNITED STATES  
DEPARTMENT OF THE INTERIOR  
BUREAU OF LAND MANAGEMENT  
**MAINTENANCE FEE WAIVER CERTIFICATION**

180

389727  
394867  
421147  
FORM APPROVED  
OMB NO. 1004-0114  
Expires: October 31, 2016

SEE INSTRUCTIONS ON PAGE 2

- This small miner waiver is filed for the assessment year beginning on September 1, 16 and ending on September 1, 17.
- The undersigned and all related parties owned ten or fewer mining claims, mill, or tunnel sites located and maintained on Federal lands in the United States of America on September 1, 16.
- The undersigned have performed the assessment work required by law for each mining claim listed prior to filing this waiver and understand that by filing this form, the undersigned must file an affidavit of assessment work with the Bureau of Land Management (BLM) by the December 30th following the filing of this waiver.
- The undersigned understand that if the assessment work obligation has not yet come due under 30 U.S.C. 28 (for those claims in their first assessment year only), a notice of intent to hold reciting this condition must be recorded by the December 30th following the filing of this waiver.
- The undersigned understand that mill and tunnel sites may also be listed on this waiver and be waived from payment of the maintenance fee, and that a notice of intent to hold for these sites is required to be filed with the BLM by the December 30th following the filing of this waiver.
- The undersigned understand and acknowledge that pursuant to 43 U.S.C. 1212 and 18 U.S.C. 1001, the filing or recording of a false, fictitious, or fraudulent document with the BLM may result in a fine of up to \$250,000, a prison term not to exceed five years, or both.
- The mining claims, mill or tunnel sites for which this waiver from payment of the maintenance fees is requested are:

CLAIM OR SITE NAME	BLM RECORDATION SERIAL NUMBER
1. Mitchell No 7	394868 ✓
2. Mitchell No 8	394869
3. Mitchell No 9	394870
4. Leland No 5	389727
5. Leland No 6	389728
6. Leland No 7	389729
7. Leland No 8	389730
8. Release Fraction	421147
9.	
10.	

The owner(s) (claimants) of the above mining claims and sites are:

Richard Seretta  
(Owner's Name - Please Print)  
6082 Moonlight Dr  
(Owner's Mailing Address)

Richard Seretta  
(Owner's Signature)  
Las Vegas NV 89130  
(City) (State) (Zip Code)

\_\_\_\_\_  
(Owner's Name - Please Print)  
\_\_\_\_\_  
(Owner's Mailing Address)

\_\_\_\_\_  
(Owner's Signature)  
\_\_\_\_\_  
(City) (State) (Zip Code)

\_\_\_\_\_  
(Owner's Name - Please Print)  
\_\_\_\_\_  
(Owner's Mailing Address)

\_\_\_\_\_  
(Owner's Signature)  
\_\_\_\_\_  
(City) (State) (Zip Code)

\_\_\_\_\_  
(Owner's Name - Please Print)  
\_\_\_\_\_  
(Owner's Mailing Address)

\_\_\_\_\_  
(Owner's Signature)  
\_\_\_\_\_  
(City) (State) (Zip Code)

(Continued on page 2)

ENTERED  
483  
AUG 31 2016  
RM

RECEIVED  
BLM AT STATE OFFICE  
2016 AUG - 9 A 9:31  
PHOENIX, ARIZONA

NW  
RM

R. Sorella  
6082 Moonlight Dr.  
Las Vegas NV 89130

LAS VEGAS NV 890

04 AUG 2016 PM 5 L



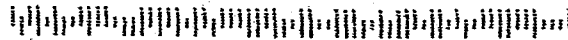
RECEIVED  
BLM AZ STATE OFFICE

1 2016 AUG -9 A 9 22

PHOENIX, ARIZONA

US Dept of the Interior  
Bureau of Land Management  
Arizona State Office  
1 North Central Ave, Ste 800  
Phoenix Arizona 85004

85004-442700





421147 394867  
389727

**AFFIDAVIT OF ANNUAL ASSESSMENT WORK**



**FEE# 2015053167**

OFFICIAL RECORDS  
OF MOHAVE COUNTY  
CAROL MEIER,  
COUNTY RECORDER



12/02/2015 01:41 PM Fee: \$15.00

PAGE: 1 of 4

FOR COUNTY RECORDER'S USE

WHEN RECORDED, MAIL DOCUMENT TO:

NAME: Richard Seretta

ADDRESS: 6082 Moonlight Dr.

CITY, STATE, ZIP: Las Vegas NV 89130

No. of Claims 9

x \$10/claim

Total due BLM \$ 905

TO ALL WHOM IT MAY CONCERN:

1. The undersigned certifies that at least \$100 per claim was expended for development, labor and improvements, or equivalent value added, as the annual assessment work for the assessment year ending September 1, 15 for the following contiguous unpatented mining claim(s), located in the County of Mohave, in the State of Arizona.

BLM Serial No.	Name of Claim	Tp	Rg	Sec	Mer	County Recordation Book and Page No.	Date
394867	Mitchell <sup>no</sup> 6	19N	20W	20 NW SW	14	B7320 P: 772	09-2-08
394868	Mitchell <sup>no</sup> 7	19N	20W	20 NW SW	14	B7320 P: 774	09-2-08
394869	Mitchell <sup>no</sup> 8	19N	20W	19 NE 20 NW	14	B7320 P: 776	09-2-08
394870	Mitchell <sup>no</sup> 9	19N	20W	19 NE 20 NW	14	B7320 P: 778	09-2-08
389727	Leland <sup>no</sup> 5	19N	20W	17 NW 18 SE 19 NE SW	14	B7126 P: 930	01-1-08
389728	Leland <sup>no</sup> 6	19N	20W	17 SW	14	B7126 P: 932	01-1-08
389729	Leland <sup>no</sup> 7	19N	20W	17 SE SW	14	B7126 P: 934	01-2-08
389730	Leland <sup>no</sup> 8	19N	20W	17 SW	14	B7126 P: 936	01-4-08
421147	Release Fraction	19N	20W	21 NW SW	14	2013000067	12-1-12

ENTERED  
DEC 03 2015  
BY: Riana

RECEIVED  
OFFICE  
DEC - 1 P 3:03  
DEPT. OF THE INTERIOR  
ARIZONA

RECEIPT # 3449748

2. Type of labor and improvements (specify what was done and give the total value for that labor and improvement to show at least \$100 for each claim). If a geological, geochemical, or geophysical survey was performed, as per 30 U.S.C. 28-1, reference the title of the report of survey, give cost and date of the survey and report, and indicate it was filed with the County Recorder:

Description of Work Performed	Value of Work Performed	Date Work Was Performed
Dry Washer, Blue Bowl	\$1700.00	Oct. 14 - May 15
Repair Wash out Roads	\$700.00	Oct, Nov. - 14
Brush Clearing	\$400.00	Oct. 14 - May 15

3. Name and mailing address of each person who performed the labor and improvements:

Name (please print)

Richard Seretta

Current Mailing Address (please print)

6082 Moonlight Dr. Las Vegas NV 89130

4. Name and mailing address of each person who holds and claims the subject mining claim(s) for the valuable minerals contained therein. Be sure to indicate if there is a change of address:

Name (please print)

Richard Seretta

Current Mailing Address (please print)

6082 Moonlight Dr. Las Vegas NV 89130

RECEIVED  
 CLM A78118 OFFICE  
 2015 DEC - 7 P 3: 03  
 PHOENIX, ARIZONA

5. The undersigned testifies that on the date of December 2, 2015, all monuments required by law were erected upon the subject claim(s), and all notices required by law were posted on the subject claim(s) or copies thereof were in place, and at said date, each corner monument bore or contained

markings sufficient to appropriately designate the corner of the claim to which it pertains and the name of the claim(s).

I hereby certify under penalty of perjury under the laws of the State of ARIZONA that the foregoing statements are true and correct:

Richard Seretta

(Signature of person responsible for above statement)

Date: Dec. 2, 2015

Title 18 U.S.C. 1001 and 43 U.S.C. 1212 make it a crime for any person knowingly and willfully to make to any department or agency of the United States any false, fictitious or fraudulent statements or representations as to any matter within its jurisdiction.


**Notary Block**

SUBSCRIBED AND SWORN TO before me, this 2nd day of January 20 15

By: Richard Seretta  
(Signature of Affiant)

Title: Sydney Muhle, City Clerk Sydney Muhle

My Commission Expires: October 17, 2016



**INSTRUCTIONS**

1. This is an optional form that may be used to satisfy the requirements for the Bureau of Land Management (BLM) under the provisions of 43 U.S.C. §1744 and 30 U.S.C. §28-28d and the regulations thereunder (43 CFR part 3835). Since local and State laws may vary, you should contact your local and State agencies where the claims are located to ensure all applicable laws and requirements are satisfied.
2. The claimant(s) must fill in the date in paragraph 1 for the applicable assessment year and the county and state where the claims are located.
3. All claim names, BLM serial numbers, legal descriptions, and original county recording information must be listed for the claims pertaining to this assessment notice.
4. The claimant(s) must complete paragraph 2 listing all labor or improvements which was performed on or did benefit the subject mining claims. The value and date of the labor or improvements must also be listed. The total amount of labor or improvements can be listed, but the total expenditure must equal at least \$100 for each claim.
5. The names and current mailing addresses of the person(s) performing the labor shall be listed in paragraph 3.
6. The name and current mailing address of each owner (claimant) of the claims shall be listed in paragraph 4. The mailing address shall be the owner's address and not the address of an agent or anyone representing the claimant. Be sure to note if there has been a change of address.
7. Paragraph 5 shall be completed to show the date it was verified that all monuments required by law were properly erected, all notices were posted, and that corners were appropriately designated for all claims listed.
8. An exact legible reproduction or duplicate (other than microfilm or other electronic media) of this affidavit or another type of affidavit of assessment work that you file or will file in the county where each claim is located, must be filed with the BLM on or before December 30 of the calendar year in which the assessment year ends. For mill or tunnel sites, a separate notice of intent to hold must be filed with the BLM on or before December 30. Requirements for filing a notice of intent to hold can be found at 43 CFR 3835.33.
9. A processing fee of \$10 for each claim listed must be remitted to the BLM along with this or any other affidavit of assessment work.

## NOTICES

**THE PRIVACY ACT** and 43 CFR 2.48(d) require that you be furnished with the following information in connection with the information requested by this form.

**AUTHORITY:** 30 U.S.C. §28-28d and 43 CFR part 3835 permit collection of the information requested by this form.

**PRINCIPAL PURPOSE:** The BLM will use the information you provide to document compliance with 43 U.S.C. 1744 and that assessment work has been completed in accordance with 30 U.S.C. § 28-28d and 43 CFR part 3835 in lieu of paying the maintenance fee for the mining claims listed on this form.

**ROUTINE USES:** The BLM will only disclose this information in accordance with the provisions at 43 CFR 2.56(b) and (c).

**EFFECT OF NOT PROVIDING INFORMATION:** Disclosure of the requested information is required by 30 U.S.C. § 28-28d and 43 CFR part 3835 for claimants qualified to perform assessment work in lieu of paying the maintenance fee. Failure to submit all the requested information or to complete this form will delay the BLM's processing of the form and may preclude the BLM's acceptance of the assessment work information, which may result in forfeiture of the mining claim(s) by the claimant.

**THE PAPERWORK REDUCTION ACT** requires us to inform you that:

Use of this form is optional. You must perform assessment if a waiver to pay the maintenance fee has been requested. This form is provided to help you attest that annual assessment work has been completed in lieu of paying the maintenance fee for your claim(s). Submission of the requested information is necessary to obtain or retain a benefit.

You do not have to respond to this or any other Federal agency-sponsored information collection unless it displays a valid OMB control number.

**BURDEN HOURS STATEMENT:** The estimated public reporting burden for this form is 30 minutes per response, including the time for reviewing instructions, gathering and maintaining data, and completing and reviewing the form. You may submit comments regarding the burden estimate or any other aspect of this form to: U.S. Department of the Interior, Bureau of Land Management (1004-0114), Bureau Information Collection Clearance Officer (WO-630), 1849 C Street, N.W., Room 2134LM, Washington, D.C. 20240.

RECEIVED  
BLM ASSISTANT OFFICE  
2015 DEC -7 P 3:03  
PHOENIX, ARIZONA



Apply Priority Mail Postage Here

R. Seretta  
6082 Moonlight Dr.  
Las Vegas NV 89130

2015 OCT 7 P 3:40  
PHOENIX, ARIZONA

Bureau of Land Management  
Arizona State Office  
1 North Central Avenue, Suite 800  
Phoenix, Arizona 85004



P



U.S. POSTAGE  
**\$5.75**  
PM 2-DAY  
89130 0024  
Date of sale  
12/03/15  
06 2500  
08276733

C4035 1203 175640

SSX

**PRIORITY MAIL 2-DAY™**


EXPECTED DELIVERY 12/07/2015

SHIP  
TO:

0024

1 N CENTRAL AVE STE 800  
PHOENIX AZ 85004-4427

**USPS TRACKING NUMBER**



9505 5000 1193 5337 0001 78

g Envelope

sps.com

PLEASE PRESS FIRMLY



Cradle to Cradle Certification is awarded to products that pursue an innovative vision of ecologically-intelligent design that eliminates the concept of waste. This USPS® packaging has been certified for its material content, recyclability, and manufacturing characteristics.

Please recycle.



EP14H



Apply Priority Mail Postage Here

R. Seretta  
2082 Moonlight Dr.  
Las Vegas NV 89130

PHOENIX, ARIZONA  
DEC 7 P 3:00

Bureau of Land Management  
Arizona State Office  
1 North Central Avenue, Suite 800  
Phoenix, Arizona 85004

**United States Department of the Interior**  
**Bureau of Land Management**  
LANDS/RECREATION & PLANNING  
ONE N CENTRAL AVE  
PHOENIX, AZ 85004 -2203  
Phone: 602-417-9200

Receipt

No: 3449748

<b>Transaction #:</b> 3549237	
<b>Date of Transaction:</b> 12/08/2015	
CUSTOMER:	
RICHARD SERETTA 6082 MOONLIGHT DR LAS VEGAS, NV 89130-1017 US	

LINE #	QTY	DESCRIPTION	REMARKS	UNIT PRICE	TOTAL
1	1.00	LOCATABLE MINERALS / MINING CLAIMS- NOT NEW-UNADJUD, ONE AUTH NO. ONLY / MINING CLAIM MONEY RECEIVED CASES: AMC394867/\$90.00	POL - 9 2015	- n/a -	90.00
<b>TOTAL:</b>					<b>\$90.00</b>

PAYMENT INFORMATION					
1	AMOUNT:	90.00	POSTMARKED:	12/03/2015	
	TYPE:	CHECK	RECEIVED:	12/07/2015	
	CHECK NO:	1022			
	NAME:	SERETTA, RICHARD 6082 MOONLIGHT DR LAS VEGAS NV 89130-1017 US			

REMARKS

This receipt was generated by the automated BLM Collections and Billing System and is a paper representation of a portion of the official electronic record contained therein.



UNITED STATES  
DEPARTMENT OF THE INTERIOR  
BUREAU OF LAND MANAGEMENT

131  
RMAN

394867  
389727  
421147

**MAINTENANCE FEE WAIVER CERTIFICATION**

FORM APPROVED  
OMB NO. 1004-0114  
Expires: October 31, 2016

SEE INSTRUCTIONS ON PAGE 2

- This small miner waiver is filed for the assessment year beginning on September 1, 15 and ending on September 1, 16.
- The undersigned and all related parties owned ten or fewer mining claims, mill, or tunnel sites located and maintained on Federal lands in the United States of America on September 1, 15.
- The undersigned have performed the assessment work required by law for each mining claim listed prior to filing this waiver and understand that by filing this form, the undersigned must file an affidavit of assessment work with the Bureau of Land Management (BLM) by the December 30th following the filing of this waiver.
- The undersigned understand that if the assessment work obligation has not yet come due under 30 U.S.C. 28 (for those claims in their first assessment year only), a notice of intent to hold reciting this condition must be recorded by the December 30th following the filing of this waiver.
- The undersigned understand that mill and tunnel sites may also be listed on this waiver and be waived from payment of the maintenance fee, and that a notice of intent to hold for these sites is required to be filed with the BLM by the December 30th following the filing of this waiver.
- The undersigned understand and acknowledge that pursuant to 43 U.S.C. 1212 and 18 U.S.C. 1001, the filing or recording of a false, fictitious, or fraudulent document with the BLM may result in a fine of up to \$250,000, a prison term not to exceed five years, or both.
- The mining claims, mill or tunnel sites for which this waiver from payment of the maintenance fees is requested are:

CLAIM OR SITE NAME	BLM RECORDATION SERIAL NUMBER
1. Mitchell <sup>no</sup> 6 ✓	394867
2. Mitchell <sup>no</sup> 7	394868
3. Mitchell <sup>no</sup> 8	394869
4. Mitchell <sup>no</sup> 9	394870
5. Leland <sup>no</sup> 5	389727
6. Leland <sup>no</sup> 6	389728
7. Leland <sup>no</sup> 7	389729
8. Leland <sup>no</sup> 8	389730
9. Release <del>waiver</del> Fraction	421147
10.	

The owner(s) (claimants) of the above mining claims and sites are:

Richard Seretta  
(Owner's Name - Please Print)  
6082 Moonlight Dr.  
(Owner's Mailing Address)

Richard Seretta  
(Owner's Signature)  
Las Vegas NV 89130  
(City) (State) (Zip Code)

\_\_\_\_\_  
(Owner's Name - Please Print)  
\_\_\_\_\_  
(Owner's Mailing Address)

\_\_\_\_\_  
(Owner's Signature)  
\_\_\_\_\_  
(City) (State) (Zip Code)

\_\_\_\_\_  
(Owner's Name - Please Print)  
\_\_\_\_\_  
(Owner's Mailing Address)

\_\_\_\_\_  
(Owner's Signature)  
\_\_\_\_\_  
(City) (State) (Zip Code)

\_\_\_\_\_  
(Owner's Name - Please Print)  
\_\_\_\_\_  
(Owner's Mailing Address)

\_\_\_\_\_  
(Owner's Signature)  
\_\_\_\_\_  
(City) (State) (Zip Code)

(Continued on page 2)

ENTERED  
SEP 2 2013  
BY: RE

RECEIVED  
BLM AZ STATE OFFICE  
2015 JUL 29 12:31  
PHOENIX, ARIZONA

NW-RE 9/3

(Owner's Name - Please Print)

(Owner's Signature)

(Owner's Mailing Address)

(City)

(State)

(Zip Code)

(Owner's Name - Please Print)

(Owner's Signature)

(Owner's Mailing Address)

(City)

(State)

(Zip Code)

(Owner's Name - Please Print)

(Owner's Signature)

(Owner's Mailing Address)

(City)

(State)

(Zip Code)

(Owner's Name - Please Print)

(Owner's Signature)

(Owner's Mailing Address)

(City)

(State)

(Zip Code)

RECEIVED  
BLM AT STATE OFFICE  
PHOENIX, ARIZONA  
2015 JUL 29 12:31

18 U.S.C. 1001 and 43 U.S.C. 1212 make it a crime for any person knowingly and willfully to make to any department or agency of the United States any false, fictitious or fraudulent statements or representations as to any matter within its jurisdiction.

INSTRUCTIONS

1. This certification is made under the provisions of 43 U.S.C. § 1744 and 30 U.S.C. §28-28k and the regulations thereunder (43 CFR Part 3830).
2. The claimant(s) must fill in the dates in paragraph 1 for the beginning and ending of the assessment year for which this waiver is sought.
3. The claimant(s) must fill in the date in paragraph 2 for the beginning of the assessment year for which this waiver is sought.
4. All claim and site names and BLM serial numbers must be listed for the mining claims, mill sites, and tunnel sites for which the waiver is sought.
5. All owners of the mining claims, mill sites, and tunnel sites and their addresses must be given.
6. This waiver form must be signed by all the claimants or their designated agent, in original form. If an agent is designated, a notarized designation of agent, signed by all of the claimants with proper address given, must be submitted with this waiver.
7. This form must be filed no later than September 1st for the upcoming assessment year in the BLM State Office where the mining claims or sites are recorded, or the waiver cannot be granted by the BLM. (Example: To obtain a waiver for the assessment year 2012, which begins on September 1, 2011, you must qualify for and file for a waiver no later than September 1, 2011, in the proper BLM State Office.)
8. For all mining claims which require assessment work, you must record an affidavit of labor on or before the December 30th immediately following the filing of this waiver. For all other mining claims or sites waived, you must record a notice of intent to hold on or before the December 30th immediately following the filing of this waiver.
9. Mill and tunnel sites may also be listed on this waiver and be waived from payment of the maintenance fee. A notice of intent to hold for these sites is required to be filed by the December 30th following the filing of this waiver.

FOR OFFICIAL USE ONLY

394867  
389727  
421147

When Recorded Return Document to:

Richard Seretta  
6082 Moonlight Dr.  
Las Vegas NV 89130

**FEE# 2014051824**

OFFICIAL RECORDS  
OF MOHAVE COUNTY  
CAROL MEIER,  
COUNTY RECORDER



12/02/2014 08:24 AM Fee: \$15.00

PAGE: 1 of 2

Check here is this is a change of address.

Telephone: 702-645-3178

E-mail address: \_\_\_\_\_

**AFFIDAVIT OF PERFORMANCE OF ANNUAL WORK**

1. State of Arizona, County of Mohave ss:

2. I (Name) Richard Seretta

3. Reside at (Address) 6082 Moonlight Dr.

City Las Vegas County Clark

BLM  
Date  
Stamp

State NV Zip 89130 being duly sworn, depose and say that I am a citizen of the United States, more than eighteen years of age, and that all of the facts set forth in this affidavit, subject to the provisions and penalties of 18 U.S.C. 1001 pertaining to the filing of false, fictitious, or fraudulent statements with the United States, are true and correct according to the best of my knowledge, information and belief.

4. Owner's name and address (If not shown in Items 1-3 above). \_\_\_\_\_

5. That I am personally acquainted with the mining claim(s). The work and improvements were made by and at the expense of the owner(s) of said claim(s). Said contiguous group of claims, listed on this document, are situated in the

San Francisco (optional) Mining District; Mohave County, Arizona.

Line No.	AMC NUMBER	CLAIM/SITE NAME	COUNTY RECORDER DATA (If available)	TWP	RNG	SEC
1	394867	Mitchell <sup>NO</sup> 6	B7320 P: 772	19 <sup>N</sup>	20 <sup>W</sup>	20 <sup>NW</sup> 20 <sup>SW</sup>
2	394868	Mitchell <sup>NO</sup> 7	B7320 P: 774	19 <sup>N</sup>	20 <sup>W</sup>	20 <sup>NW</sup> 20 <sup>SW</sup>
3	394869	Mitchell <sup>NO</sup> 8	B7320 P: 776	19 <sup>N</sup>	20 <sup>W</sup>	19 <sup>NE</sup> 20 <sup>NW</sup>
4	394870	Mitchell <sup>NO</sup> 9	B7320 P: 778	19 <sup>N</sup>	20 <sup>W</sup>	19 <sup>NE</sup> 20 <sup>NW</sup>
5	389727	Leland <sup>NO</sup> 5	B7126 P: 930	19 <sup>N</sup>	20 <sup>W</sup>	17 <sup>SW</sup> 19 <sup>NE</sup> 20 <sup>SW</sup> 20 <sup>NW</sup>
6	421147	Release Fraction	2013000476	19 <sup>N</sup>	20 <sup>W</sup>	21 <sup>NW</sup> 21 <sup>SW</sup>

Form: MCF108  
Revised July 2014  
Page 1 of 2

**INTERESTED**  
DEC 08 2014  
BY: RAN

BLM  
Date  
Stamp

RECEIVED  
BLM AT PHOENIX OFFICE

2014 DEC -4 P 3: 27

7	389728	Leland <sup>No</sup> 6	B7126 P: 932	PHOENIX, ARIZONA 19 N	20 W	17 S.W
8	389729	Leland <sup>No</sup> 7	B7126 P: 934	19 N	20 W	17 S.E.
9	389730	Leland <sup>No</sup> 8	B7126 P: 936	19 N	20 W	17 S.W
10						

6. That between the dates starting at 12 o'clock noon on September 1, 2013 and ending at 12 o'clock noon on September 1, 2014 at least \$ 2650.00 dollars worth of work and improvements were done and performed upon said claim(s) or upon one or more of a contiguous group of claims for the benefit of all, wholly or partly outside of a contiguous group of claims for the benefit of all, not including the location work.

7. That the following persons were employed to perform the work and improvements described herein: \_\_\_\_\_

8. That the work and improvements performed were: Dry Washing, Sampling  
Repair Damaged Roads


9. Dated: 12/2/14 Signature: Richard Seretta

SUBSCRIBED AND SWORN TO before me, a Notary Public, this 2nd day of December 20 14

By: Richard D. Seretta

Notary Public Sydney Muhle

My Commission Expires Oct. 17, 2016



Bureau of Land Management  
Arizona State Office  
[www.blm.gov/az](http://www.blm.gov/az)

No. of Claims: 9 x \$10 = \$90.00  
Check No.: M.D. Init. ASA  
Receipt No.: 3183915  
For BLM Use Only

Form: MCF108  
Revised July 2014  
Page 2 of 2

Richard Seretta  
6082 Monlight Dr.  
Las Vegas, NV 89130

Bureau of Land Management  
Arizona State office  
1 North Central Avenue, Suite 800  
Phoenix, AZ 85004

PHOENIX, ARIZONA  
2014 DEC -4 P 3:27  
RECEIVED  
BLM AZ STATE OFFICE

**PRIORITY<sup>®</sup>**  
★ MAIL ★

**FLAT RATE ENVELOPE**  
ONE RATE ★ ANY WEIGHT\*





PRESS FIRMLY TO SEAL



\* Domestic only.

PRESS FIRMLY TO SEAL

**PRIORITY<sup>®</sup>**  
★ MAIL ★

-  DATE OF DELIVERY SPECIFIED\*
-  USPS TRACKING™ INCLUDED\*
-  INSURANCE INCLUDED\*
-  PICKUP AVAILABLE

\* Domestic only

PHOENIX, ARIZONA


2014 DEC - 4 P 3: 27

DLM AZ STATE OFFICE

**VISIT US AT USPS.COM<sup>®</sup>**  
ORDER FREE SUPPLIES ONLINE



EP14H July 2013  
OD: 10 x 5



PS00001000064

Richard Seretta  
6082 Monlight Dr.  
Las Vegas, NV. 89130

Bureau of Land Management  
Arizona State office  
1 North Central Avenue, Suite 800  
Phoenix, AZ 85004

PHOENIX, ARIZONA  
2014 DEC - 4 P 3: 27  
RECEIVED  
BLM AZ STATE OFFICE

**PRIORITY<sup>®</sup>**  
**★ MAIL ★**

**FLAT RATE ENVELOPE**  
ONE RATE ★ ANY WEIGHT\*

APPLY PRIORITY MAIL POSTAGE HERE



02 1P **\$ 005.75<sup>0</sup>**  
0001819290 DEC 02 2014  
MAILED FROM ZIP CODE 86433



**USPS TRACKING #**



**9114 9999 4431 3299 1733 39**

LAB400R Aug. 2013  
7690-17-000-0669

EP14H July 2013 Outer Dimension: 10 x 5



**PRIORITY** ★ **MAIL** ★

PRESS FIRMLY TO SEAL

**PRIORITY** ★ **MAIL** ★  
FLAT RATE ENVELOPE  
ONE RATE \* ANY WEIGHT\*

-  DATE OF DELIVERY SPECIFIED\*
-  USPS TRACKING™ INCLUDED\*
-  INSURANCE INCLUDED\*
-  PICKUP AVAILABLE

\* Domestic only

**VISIT US AT USPS.COM**  
ORDER FREE SUPPLIES ONLINE

RECEIVED  
DLM AZ STATE OFFICE  
2014 DEC -4 P 3:27  
PHOENIX, ARIZONA

PRESS FIRMLY TO SEAL



\* Domestic only.



EP14H July 2013  
OD: 10 x 5



PS00001000064

This packaging is the property of the U.S. Postal Service® and is provided solely for use in sending Priority Mail® shipments. Misuse may be a violation of federal law. This packaging is not for resale.

**United States Department of the Interior**  
**Bureau of Land Management**  
 LANDS/RECREATION & PLANNING  
 ONE N CENTRAL AVE  
 PHOENIX, AZ 85004 -2203  
 Phone: 602-417-9200

Receipt

No: 3183915

<b>Transaction #:</b> 3276973	
<b>Date of Transaction:</b> 12/05/2014	
CUSTOMER:	
RICHARD SERETTA 6082 MOONLIGHT DR LAS VEGAS,NV 89130-1017 US	

LINE #	QTY	DESCRIPTION	REMARKS	UNIT PRICE	TOTAL
1	1.00	LOCATABLE MINERALS / MINING CLAIMS- NOT NEW-UNADJUD,ONE AUTH NO. ONLY / MINING CLAIM MONEY RECEIVED CASES: AMC394867/\$90.00	POL (9) 2014	- n/a -	90.00
<b>TOTAL:</b>					<b>\$90.00</b>

PAYMENT INFORMATION					
1	AMOUNT:	90.00	POSTMARKED:	N/A	
	TYPE:	CHECK	RECEIVED:	12/04/2014	
	CHECK NO:	51010596718			
	NAME:	SERETTA, RICHARD 6082 MOONLIGHT DR LAS VEGAS NV 89130-1017 US			

REMARKS

This receipt was generated by the automated BLM Collections and Billing System and is a paper representation of a portion of the official electronic record contained therein.

**ENTERED**  
 DEC 08 2014  
 BY: *RAN*

UNITED STATES  
DEPARTMENT OF THE INTERIOR  
BUREAU OF LAND MANAGEMENT

1264

Amc 394867

389727  
421147  
FORM APPROVED  
OMB NO. 1004-0114  
Expires: August 31, 2013

MAINTENANCE FEE WAIVER CERTIFICATION

SEE INSTRUCTIONS ON PAGE 2

1. This small miner waiver is filed for the assessment year beginning on September 1, 14 and ending on September 1, 15.
2. The undersigned and all related parties owned ten or fewer mining claims, mill, or tunnel sites located and maintained on Federal lands in the United States of America on September 1, 14.
3. The undersigned have performed the assessment work required by law for each mining claim listed prior to filing this waiver and understand that by filing this form, an affidavit of assessment work must be recorded by the December 30th following the filing of this waiver.
4. The undersigned understand that if the assessment work obligation has not yet come due under 30 U.S.C. 28 (for those claims in their first assessment year only), a notice of intent to hold reciting this condition must be recorded by the December 30th following the filing of this waiver.
5. The undersigned understand that mill and tunnel sites may also be listed upon this waiver and be waived from payment of the maintenance fee, and that a notice of intent to hold for these sites is required to be recorded by the December 30th immediately following the filing of this waiver.
6. The undersigned understand and acknowledge that pursuant to 43 U.S.C. 1212 and 18 U.S.C. 1001, the filing or recording of a false, fictitious, or fraudulent document with the Bureau of Land Management may result in a fine of up to \$250,000, a prison term not to exceed five years, or both.
7. The mining claims, mill or tunnel sites for which this waiver from payment of the maintenance fees is requested are:

CLAIM OR SITE NAME	BLM RECORDATION SERIAL NUMBER
1. Mitchell <u>no 6</u>	✓ 394867
2. Mitchell <u>no 7</u>	394868
3. Mitchell <u>no 8</u>	394869
4. Mitchell <u>no 9</u>	394870
5. Leland <u>no 5</u>	389727
6. Leland <u>no 6</u>	389728
7. Leland <u>no 7</u>	389729
8. Leland <u>no 8</u>	389730
9. Release fraction	421147
10.	

The owner(s) (claimants) of the above mining claims and sites are:

Richard Seretta ✓  
(Owner's Name - Please Print)  
6082 Moonlight Dr.  
(Street or P.O. Box)  
Las Vegas NV 89130  
(City) (State) (Zip Code)

Richard Seretta  
(Owner's Signature)

ENTERED  
AC 483  
SEP 11 2014  
PB

\_\_\_\_\_  
(Owner's Name - Please Print)  
\_\_\_\_\_  
(Street or P.O. Box)  
\_\_\_\_\_  
(City) (State) (Zip Code)

(Owner's Signature)

\_\_\_\_\_  
(Owner's Name - Please Print)  
\_\_\_\_\_  
(Street or P.O. Box)  
NW CHECKED SEP 22 2014  
PB  
(City) (State) (Zip Code)

(Owner's Signature)

RECEIVED  
BLM AZ STATE OFFICE  
2014 AUG 15 P 1:12  
PHOENIX, ARIZONA

(Owner's Name - Please Print)	(Owner's Signature)		
(Street or P.O. Box)	(City)	(State)	(Zip Code)
(Owner's Name - Please Print)	(Owner's Signature)		
(Street or P.O. Box)	(City)	(State)	(Zip Code)
(Owner's Name - Please Print)	(Owner's Signature)		
(Street or P.O. Box)	(City)	(State)	(Zip Code)
(Owner's Name - Please Print)	(Owner's Signature)		
(Street or P.O. Box)	(City)	(State)	(Zip Code)

Title 18 U.S.C. Section 1001 and Title 43 U.S.C. Section 1212 makes it a crime for any person knowingly and willfully to make to any department or agency of the United States any false, fictitious or fraudulent statements or representations as to any matter within its jurisdiction.

**INSTRUCTIONS**

1. This certification is made under the provisions of §1744 of Title 43 and § 28-28k of Title 30 of the United States Code; and the regulations thereunder (43 CFR Part 3830).
2. The claimant(s) must fill in the dates in paragraph 1 for the beginning and ending of the assessment year for which this waiver is sought.
3. The claimant(s) must fill in the date in paragraph 2 for the beginning of the assessment year for which this waiver is sought.
4. All claim and site names and Bureau of Land Management (BLM) serial numbers must be listed for the mining claims, mill sites, and tunnel sites for which the waiver is sought.
5. All owners of the mining claims, mill sites, and tunnel sites and their addresses must be given.
6. This waiver form must be signed by all the claimants or their designated agent, in original form. If an agent is designated, a notarized designation of agent, signed by all of the claimants with proper address given, must be submitted with this waiver.
7. This form must be filed no later than September 1st for the upcoming assessment year in the BLM State Office where the mining claims or sites are recorded, or the waiver cannot be granted by the BLM. (Example: To obtain a waiver for the assessment year 2012, which begins on September 1, 2011, you must qualify for and file for a waiver no later than September 1, 2011, in the proper BLM State Office.)
8. For all mining claims which require assessment work, you must record an affidavit of labor on or before the December 30th immediately following the filing of this waiver. For all other mining claims or sites waived, you must record a notice of intent to hold on or before the December 30th immediately following the filing of this waiver.
9. Mill and tunnel sites may also be listed upon this waiver and be waived from payment of the maintenance fee. A notice of intent to hold for these sites is required to be filed by the December 30th following the filing of this waiver.

PHOENIX, ARIZONA  
SEP 12 5 15 PM '11

FOR OFFICIAL USE ONLY

CHECKED SEP 25 2011

R. Seretta  
6082 Moonlight Dr.  
Las Vegas NV 89130

RECEIVED  
BLM AZ STATE OFFICE

2014 AUG 15 P 1:12

PHOENIX, ARIZONA

Bureau of Land Management  
Arizona State office  
1 North Central Avenue, Suite 800  
Phoenix, Arizona 85004

R. Seretta  
6082 Moonlight Dr.  
Las Vegas NV 89130

RECEIVED  
BLM AZ STATE OFFICE

2011 AUG 15 P 1:12

PHOENIX, ARIZONA

Bureau of Land Management  
Arizona State office  
1 North Central Avenue, Suite 800  
Phoenix, Arizona 85004

\* For international shipments, the maximum weight is 4 lbs.



USPS TRACKING #




9114 9999 4423 8550 5536 85

LAB400R Aug. 2013  
7690-17-000-0669

00065928-02

\$5.60

U.S. POSTAGE  
PAID  
LAS VEGAS, NV  
89130  
AUG 13, 14  
AMOUNT



85004

1024

UNITED STATES  
POSTAL SERVICE



APPLY PRIORITY MAIL POSTAGE HERE

FLAT RATE ENVELOPE  
ONE RATE \* ANY WEIGHT™

**PRIORITY®**  
★ MAIL ★

**PRIORITY®**  
★ MAIL ★

**FLAT RATE ENVELOPE**  
ONE RATE ★ ANY WEIGHT\*



PRESS FIRMLY TO SEAL

RECEIVED  
BLM AZ STATE OFFICE  
2014 AUG 15 P 11:21  
PHOENIX, ARIZONA


**PRIORITY®**  
★ MAIL ★

-  DATE OF DELIVERY SPECIFIED\*
  -  USPS TRACKING™ INCLUDED\*
  -  INSURANCE INCLUDED\*
  -  PICKUP AVAILABLE
- \* Domestic only

VISIT US AT **USPS.COM®**  
ORDER FREE SUPPLIES ONLINE



EP14H July 2013  
OD: 10 x 5



PS00001000064

This packaging is the property of the U.S. Postal Service® and is provided solely for use in sending Priority Mail® shipments. Misuse may be a violation of federal law. This packaging is not for resale.

EP14H © U.S. Postal Service; July 2013; All rights reserved.

\* Domestic only.



394867  
389727  
421147

When Recorded Return Document to:  
Richard Seretta  
6082 Moonlight Dr.  
Las Vegas NV. 89130

  
**FEE# 2013061219**

OFFICIAL RECORDS  
OF MOHAVE COUNTY  
CAROL MEIER,  
COUNTY RECORDER



12/06/2013 09:00 AM Fee: \$15.00

PAGE: 1 of 2

Check here is this is a change of address.  
Telephone: 702-645-3178  
E-mail address: \_\_\_\_\_

**AFFIDAVIT OF PERFORMANCE OF ANNUAL WORK**

1. State of Arizona, County of Mohave ss:  
2. I (Name) Richard Seretta  
3. Reside at (Address) 6082 Moonlight Dr.  
City Las Vegas County Clark

BLM  
Date RECEIVED  
Stamp  
2013 DEC -9 PM 2:28  
PHOENIX, ARIZONA

State NV Zip 89130 being duly sworn, depose and say that I am a citizen of the United States, more than eighteen years of age, and that all of the facts set forth in this affidavit, subject to the provisions and penalties of 18 U.S.C. 1001 pertaining to the filing of false, fictitious, or fraudulent statements with the United States, are true and correct according to the best of my knowledge, information and belief.

4. Owner's name and address (If not shown in Items 1-3 above). \_\_\_\_\_

5. That I am personally acquainted with the mining claim(s). The work and improvements were made by and at the expense of the owner(s) of said claim(s). Said contiguous group of claims, listed on this document, are situated in the

San Francisco (optional) Mining District; Mohave County, Arizona.

Line No.	AMC NUMBER	CLAIM/SITE NAME	COUNTY RECORDER DATA (If available)	TWP	RNG	SEC
1	394867	Mitchell <sup>no</sup> 6	B:7320 P:772	19N	20W	20 N.W 20 S.W
2	394868	Mitchell <sup>no</sup> 7	B:7320 P:774	19N	20W	20 N.W 20 S.W
3	394869	Mitchell <sup>no</sup> 8	B:7320 P:776	19N	20W	20 N.W 19 N.E.
4	394870	Mitchell <sup>no</sup> 9	B:7320 P:778	19N	20W	20 N.W 19 N.E.
5	387078	Mitchell <sup>no</sup> 10	B:7057 P:662	19N	20W	20 N.W 19 N.E. <b>CLOSED</b>
6	389727	Leland <sup>no</sup> 5	B:7126 P:930	19N	20W	17 S.W 18 S.E 19 N.W

**ENTERED**  
DEC 12 2013  
*Rm*

Form: MCF108  
Revised Jan. 2006  
Page 1 of 2

BLM RECEIVED  
 Date: BLM AZ STATE OFFICE  
 Stamp  
 2009 DEC -9 PM 2: 28  
 PHOENIX, ARIZONA

7	389728	Leland <sup>no</sup> 6	B: 7/26 P: 932	19 <sup>N</sup>	20 <sup>W</sup>	17 S.W.
8	389729	Leland <sup>no</sup> 7	B: 7/26 P: 934	19 <sup>N</sup>	20 <sup>W</sup>	17 S.E.
9	389730	Leland <sup>no</sup> 8	B: 7/26 P: 936	19 <sup>N</sup>	20 <sup>W</sup>	17 S.W.
10						

6. That between the dates starting at 12 o'clock noon on September 1, 20 12 and ending at 12 o'clock noon on September 1, 20 13 at least \$ 1900.00 dollars worth of work and improvements were done and performed upon said claim(s) or upon one or more of a contiguous group of claims for the benefit of all, wholly or partly outside of a contiguous group of claims for the benefit of all, not including the location work.

7. That the following persons were employed to perform the work and improvements described herein: \_\_\_\_\_

8. That the work and improvements performed were: Dry Washing, Recirculating Sluice, Sampling, Repair Flood Damaged Roads

9. Dated: 12-6-13 Signature: Richard Seretta

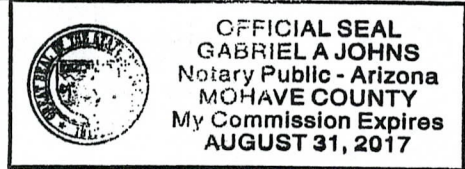
SUBSCRIBED AND SWORN TO before me, a Notary Public, this 6th day of December 20 13

By: Gabriel A Johns

Notary Public Arizona, Mohave

My Commission Expires 8/31/17

Bureau of Land Management  
 Arizona State Office  
 www.az.blm.gov



No. of Claims: 9 x \$10 = \$90.00  
 Check No.: M.O. Init. A.A  
 Receipt No.: 2927519  
 For BLM Use Only

Form: MCF108  
 Revised Jan. 2006  
 Page 2 of 2

2



FEE# 2013061224

OFFICIAL RECORDS  
OF MOHAVE COUNTY  
CAROL MEIER,  
COUNTY RECORDER



12/06/2013 09:08 AM Fee: \$10.00

PAGE: 1 of 2

**NOTICE OF INTENTION TO HOLD MINING CLAIMS/SITES**

When Recorded Return Document to:

Richard Seretta  
6082 Moonlight Dr  
Las Vegas NV 89130

BLM RECEIVED RECEIVED  
Date: 2013 DEC 9 2013 12:27 PM  
Stamp: PHOENIX, ARIZONA  
2013 DEC -9 2013 12:27 PM 2:27  
PHOENIX, ARIZONA

BLM  
2013  
PHC

Check here if this is a change of address.

Telephone: 702-645-3178

E-mail Address \_\_\_\_\_

I (We) intend to hold the claims(s) and/or site(s) listed below for the calendar year 2014, and I (We) have filed or will file a Notice of Intent to Hold in the county where the claim (s) is located.

Reason for filing a Notice of Intent to Hold instead of an assessment work filing (check one):

- Maintenance fee was paid to maintain claim(s) during this assessment year.
- Mill or tunnel sites.
- Claim(s) was located during the current assessment year.
- BLM has deferred assessment work (attach copy of decision granting deferment, or pending petition for deferment including date petition was filed.)

Line No.	AMC NUMBER	CLAIM/SITE NAME	COUNTY RECORDER DATA (if available)	TWP	RNG	SEC
1	421147	Release Fraction	2013000476	19W	20W	2/54
2						
3						
4						
5						
6						
7						
8						
9						
10						

ENTERED  
DEC 12, 2013  
BY: pm

NOTICE OF INTENTION TO HOLD MINING CLAIMS/SITES  
page 2

BLM  
Date RECEIVED  
Stamp BLM AZ STATE OFFICE  
2013 DEC -9 PM 2: 27  
PHOENIX, ARIZONA

1. State of Arizona, County of Mohave

2. I (Name) Richard Seretta

3. Reside at (Address) 6082 Moonlight Dr.

City Las Vegas County Clark State NV Zip 89130

being duly sworn, depose and say that I am a citizen of the United States, more than eighteen years of age, that all of the facts set forth in this notice, subject to the provisions and penalties of 18 U.S.C. 1001 pertaining to the filing of false, fictitious, or fraudulent statements with the United States, are true and correct according to the best of my knowledge, information and belief.

4. Owner's name and address (If not shown in Items 1-3 above).

5. Dated: 12-6-13 Signature: Richard Seretta

Bureau of Land Management  
Arizona State Office  
[www.az.blm.gov](http://www.az.blm.gov)

No. of Claims: 1 x \$10 = \$10.00  
Check No: M.D. Init. CSA  
Receipt No.: 2977519  
For BLM Use Only

**United States Department of the Interior**  
**Bureau of Land Management**  
 LANDS/RECREATION & PLANNING  
 ONE N CENTRAL AVE  
 PHOENIX, AZ 85004 -2203  
 Phone: 602-417-9200

Receipt

No: 2927519

<b>Transaction #:</b> 3014794	
<b>Date of Transaction:</b> 12/10/2013	
CUSTOMER:	
RICHARD SERETTA 6082 MOONLIGHT DR LAS VEGAS,NV 89130-1017 US	

LINE #	QTY	DESCRIPTION	REMARKS	UNIT PRICE	TOTAL
1	1.00	LOCATABLE MINERALS / MINING CLAIMS- NOT NEW-UNADJUD,ONE AUTH NO. ONLY / MINING CLAIM MONEY RECEIVED CASES: AMC394867/\$100.00	POL (9) 2013 / NOI (1) 2013	- n/a -	100.00
<b>TOTAL:</b>					<b>\$100.00</b>

PAYMENT INFORMATION			
1	AMOUNT:	100.00	POSTMARKED: 12/06/2013
	TYPE:	CHECK	RECEIVED: 12/09/2013
	CHECK NO:	51008246853	
	NAME:	SERETTA, RICHARD 6082 MOONLIGHT DR LAS VEGAS NV 89130-1017 US	

REMARKS

This receipt was generated by the automated BLM Collections and Billing System and is a paper representation of a portion of the official electronic record contained therein.

Richard Seretta  
6082 Manlight Dr  
Las Vegas NV 89130


Bureau of Land Management  
Arizona State Office  
1 N. Central Ave. Suite 800  
Phoenix AZ. 85004-4427

RECEIVED  
BLM AZ STATE OFFICE  
2013 DEC -9 PM 2:26  
PHOENIX, ARIZONA



UNITED STATES POSTAL SERVICE®

Apply Priority Mail Postage Here



Richard Seretta  
6082 Manlight Dr  
Las Vegas NV 89130

Bureau of Land Management  
Arizona State Office  
1 N. Central Ave. Suite 800  
Phoenix AZ. 85004-4427

PHOENIX, ARIZONA

UNITED STATES  
DEPARTMENT OF THE INTERIOR  
BUREAU OF LAND MANAGEMENT

Ame 394867

389727

FORM APPROVED  
OMB NO. 1004-0114

Expires: August 31, 2013

MAINTENANCE FEE WAIVER CERTIFICATION

255

421147

SEE INSTRUCTIONS ON PAGE 2

- This small miner waiver is filed for the assessment year beginning on September 1, 13 and ending on September 1, 14.
- The undersigned and all related parties owned ten or fewer mining claims, mill, or tunnel sites located and maintained on Federal lands in the United States of America on September 1, 13.
- The undersigned have performed the assessment work required by law for each mining claim listed prior to filing this waiver and understand that by filing this form, an affidavit of assessment work must be recorded by the December 30th following the filing of this waiver.
- The undersigned understand that if the assessment work obligation has not yet come due under 30 U.S.C. 28 (for those claims in their first assessment year only), a notice of intent to hold reciting this condition must be recorded by the December 30th following the filing of this waiver.
- The undersigned understand that mill and tunnel sites may also be listed upon this waiver and be waived from payment of the maintenance fee, and that a notice of intent to hold for these sites is required to be recorded by the December 30th immediately following the filing of this waiver.
- The undersigned understand and acknowledge that pursuant to 43 U.S.C. 1212 and 18 U.S.C. 1001, the filing or recording of a false, fictitious, or fraudulent document with the Bureau of Land Management may result in a fine of up to \$250,000, a prison term not to exceed five years, or both.
- The mining claims, mill or tunnel sites for which this waiver from payment of the maintenance fees is requested are:

CLAIM OR SITE NAME	BLM RECORDATION SERIAL NUMBER
1. Mitchell <sup>no</sup> 6	✓ 394867
2. Mitchell <sup>no</sup> 7	394868
3. Mitchell <sup>no</sup> 8	394869
4. Mitchell <sup>no</sup> 9	394870
5. Leland <sup>no</sup> 5	389727
6. Leland <sup>no</sup> 6	389728
7. Leland <sup>no</sup> 7	389729
8. Leland <sup>no</sup> 8	389730
9. Release Fraction	421147
10.	

The owner(s) (claimants) of the above mining claims and sites are:

Richard Seretta ✓  
(Owner's Name - Please Print)

Richard Seretta  
(Owner's Signature)

6082 Moonlight Dr.  
(Street or P.O. Box)

Las Vegas NV 89130  
(City) (State) (Zip Code)

RECEIVED  
BLM AP STATE OFFICE  
2013 AUG 12 PM 2:35  
PHOENIX ARIZONA

\_\_\_\_\_  
(Owner's Name - Please Print)

\_\_\_\_\_  
(Owner's Signature)

\_\_\_\_\_  
(Street or P.O. Box)

\_\_\_\_\_  
(City) (State) (Zip Code)

\_\_\_\_\_  
(Owner's Name - Please Print)

\_\_\_\_\_  
(Owner's Signature)

\_\_\_\_\_  
(Street or P.O. Box)

\_\_\_\_\_  
(City) (State) (Zip Code)

ENTERED INTO COMPUTER  
SEP 19 2013 PB

9/PB



(Owner's Name - Please Print)

(Owner's Signature)

(Street or P.O. Box)

(City)

(State)

(Zip Code)

(Owner's Name - Please Print)

(Owner's Signature)

(Street or P.O. Box)

(City)

(State)

(Zip Code)

(Owner's Name - Please Print)

(Owner's Signature)

(Street or P.O. Box)

(City)

(State)

(Zip Code)

(Owner's Name - Please Print)

(Owner's Signature)

(Street or P.O. Box)

(City)

(State)

(Zip Code)

Title 18 U.S.C. Section 1001 and Title 43 U.S.C. Section 1212 makes it a crime for any person knowingly and willfully to make to any department or agency of the United States any false, fictitious or fraudulent statements or representations as to any matter within its jurisdiction.

INSTRUCTIONS

1. This certification is made under the provisions of §1744 of Title 43 and § 28-28k of Title 30 of the United States Code; and the regulations thereunder (43 CFR Part 3830).
2. The claimant(s) must fill in the dates in paragraph 1 for the beginning and ending of the assessment year for which this waiver is sought.
3. The claimant(s) must fill in the date in paragraph 2 for the beginning of the assessment year for which this waiver is sought.
4. All claim and site names and Bureau of Land Management (BLM) serial numbers must be listed for the mining claims, mill sites, and tunnel sites for which the waiver is sought.
5. All owners of the mining claims, mill sites, and tunnel sites and their addresses must be given.
6. This waiver form must be signed by all the claimants or their designated agent, in original form. If an agent is designated, a notarized designation of agent, signed by all of the claimants with proper address given, must be submitted with this waiver.
7. This form must be filed no later than September 1st for the upcoming assessment year in the BLM State Office where the mining claims or sites are recorded, or the waiver cannot be granted by the BLM. (Example: To obtain a waiver for the assessment year 2012, which begins on September 1, 2011, you must qualify for and file for a waiver no later than September 1, 2011, in the proper BLM State Office.)
8. For all mining claims which require assessment work, you must record an affidavit of labor on or before the December 30th immediately following the filing of this waiver. For all other mining claims or sites waived, you must record a notice of intent to hold on or before the December 30th immediately following the filing of this waiver.
9. Mill and tunnel sites may also be listed upon this waiver and be waived from payment of the maintenance fee. A notice of intent to hold for these sites is required to be filed by the December 30th following the filing of this waiver.

RECEIVED  
BLM AZ STATE OFFICE  
PHOENIX, ARIZONA  
2011 AUG 12 PM 2:35

FOR OFFICIAL USE ONLY

R. Seretta.  
6082 Moonlight Dr.  
Las Vegas NV. 89130

BUREAU OF LAND MANAGEMENT  
ARIZONA STATE OFFICE  
1 NORTH CENTRAL AVE, SUITE 800  
PHOENIX, ARIZONA 85004

RECEIVED  
BLM AZ STATE OFFICE  
2013 AUG 12 PM 2:36  
PHOENIX ARIZONA



Apply Priority Mail Postage Here

R. Seretta.  
6082 Moonlight Dr.  
Las Vegas NV. 89130



1024



85004


U.S. POSTAGE  
PAID  
BOULDER CITY, NV  
89005  
AUG 08, '13  
AMOUNT

\$5.60

00098074-03

RECEIVED  
BLM AZ  
2013 AUG 12 PM 2:35  
PHOENIX, ARIZONA

USPS TRACKING NUMBER



9505 5109 8074 3220 5036 71


BUREAU OF LAND MANAGEMENT  
ARIZONA STATE OFFICE  
1 NORTH CENTRAL AVE, SUITE 800  
PHOENIX, ARIZONA 85004

RECEIVED  
BLM AZ STATE OFFICE  
2013 AUG 12 PM 2:35  
PHOENIX, ARIZONA



Apply Priority Mail Postage Here

R. Seretta.  
6082 Moonlight Dr.  
Las Vegas NV. 89130



1024

85004

U.S. POSTAGE  
PAID  
BOULDER CITY, NV  
89005  
AUG 08, '13  
AMOUNT


\$5.60

00098074-03

RECEIVED  
BLM AZ  
2013 AUG 12 PM 2:35  
PHOENIX, ARIZONA

BUREAU OF LAND MANAGEMENT  
ARIZONA STATE OFFICE  
1 NORTH CENTRAL AVE, SUITE 800  
PHOENIX, ARIZONA 85004

USPS TRACKING NUMBER



9505 5109 8074 3220 5036 71

RECEIVED  
BLM AZ STATE OFFICE



# United States Department of the Interior

BUREAU OF LAND MANAGEMENT

Arizona State Office

One North Central Avenue, Suite 800

Phoenix, Arizona 85004-4427

[www.blm.gov/az/](http://www.blm.gov/az/)

January 17, 2013



# COPY

In Reply Refer To:  
3800 (9310) RE  
AMC394867

CERTIFIED MAIL - RETURN RECEIPT REQUESTED No. 7012 2210 0000 8740 6408

## DECISION

SERETTA RICHARD : This decision affects those claims shown  
6082 MOONLIGHT DR : in the block below:  
LAS VEGAS, NV 89130-1017 :

---

AMC394871  
MITCHELL NO. 11

---

## MINING CLAIMS DECLARED FORFEITED

The mining claims listed above have been declared forfeited for failure to file the required maintenance fee payment or small miner's maintenance fee waiver (waiver).

Claimants are required to pay an annual non-refundable maintenance fee of \$140, or submit a waiver, on or before September 1 of each year. These requirements were established by 30 (United States Code) 28-f-k, as amended, and 43 Code of Federal Regulations (CFR) 3834 and 3835.

Our records do not show receipt of a maintenance fee payment, or waiver received on or before September 1, 2012, for the 2013 assessment year, for the claims listed above. Therefore, the claims are forfeited.

This decision does not relieve you of the liability for reclamation of all areas disturbed by your activities on lands covered by the subject mining claim(s) and/or site(s). After you complete the reclamation, you must notify the authorized officer of the appropriate surface managing agency so that the authorized officer may conduct a final site inspection and determine whether you may be released from liability.

**SENDER: COMPLETE THIS SECTION**

- Complete items 1, 2, and 3. Also complete item 4 if Restricted Delivery is desired.
- Print your name and address on the reverse so that we can return the card to you.
- Attach this card to the back of the mailpiece, or on the front if space permits.

1. Article Addressed to:

SERETTA RICHARD  
 6082 MOONLIGHT DR  
 LAS VEGAS, NV 89130-1017  
 AMC394867 (AZ931-RE)

2. Article Number

(Transfer from service label)

7012 2210 0000 8740 6408

**COMPLETE THIS SECTION ON DELIVERY**

A. Signature

X *Richard Seretta* Agent Addressee

B. Received by (Printed Name)

Richard Seretta

C. Date of Delivery

1-30-13

D. Is delivery address different from item 1?  Yes

If YES, enter delivery address below:

 No

PHOENIX  
 213 FEB - 10 3 09  
 MAZ  
 RECEIVED


3. Service Type

 Certified Mail Express Mail Registered Return Receipt for Merchandise Insured Mail C.O.D.

4. Restricted Delivery? (Extra Fee)

 Yes


UNITED STATES POSTAL SERVICE



First-Class Mail  
Postage & Fees Paid  
USPS  
Permit No. G-10

• Sender: Please print your name, address, and ZIP+4 in this box •

**Bureau of Land Management  
Arizona State Office (AZ931-RE)  
One North Central Avenue, Ste 800  
Phoenix, AZ 85004-4427**



If you fail to reclaim the land to the satisfaction of the authorized officer, the surface management agency may cite you for noncompliance under its surface management regulations.

For land administered by the Bureau of Land Management (BLM), if you fail to reclaim the land to the satisfaction of the authorized officer as required in 43 CFR Subpart 3809, BLM will issue an order of noncompliance under 43 CFR 3809.601(a). If you fail to comply with the noncompliance order, BLM may take further action under 43 CFR 3809.604. Failure to conduct reclamation is a prohibited act that may subject you to criminal penalties. See 43 CFR 3809.605(h) and 43 CFR 3809.700.

### Appeal Procedures

This decision may be appealed to the Interior Board of Land Appeals, Office of the Secretary, in accordance with the regulations contained in 43 CFR, Part 4, and the enclosed Form 1842-1. If an appeal is taken, your notice of appeal must be filed in this office (at the above address) within 30 days from receipt of this decision. The appellant has the burden of showing that the decision appealed from is in error.


If you wish to file a petition pursuant to regulation 43 CFR 4.21 (58 FR 4939, January 19, 1993) for a stay of the effectiveness of this decision during the time that your appeal is being reviewed by the Board, the petition for a stay must accompany your notice of appeal. A petition for a stay is required to show sufficient justification based on the standards listed below. Copies of the notice of appeal and petition for a stay **must** also be submitted to each party named in this decision and to the Interior Board of Land Appeals and to the appropriate Office of the Solicitor (see 43 CFR 4.413) at the same time the original documents are filed with this office. If you request a stay, you have the burden of proof to demonstrate that a stay should be granted.

### Standards for Obtaining a Stay

Except as otherwise provided by law or other pertinent regulation, a petition for a stay of a decision pending appeal shall show sufficient justification based on the following standards:

- (1) The relative harm to the parties if the stay is granted or denied,
- (2) The likelihood of the appellant's success on the merits,
- (3) The likelihood of immediate and irreparable harm if the stay is not granted, and
- (4) Whether the public interest favors granting the stay.

Please include your AMC serial number(s) on all correspondence. If additional information is required, please call Rod Ebert at 602-417-9397.

  
Rebecca Heick  
Group Administrator  
Lands and Minerals

Enclosure

Appeal Form 1842-1



When Recorded Return Document to:

Richard Seretta  
6082 Moonlight Dr.  
Las Vegas NV. 89130



**FEE# 2012064814**

OFFICIAL RECORDS  
OF MOHAVE COUNTY  
CAROL MEIER,  
COUNTY RECORDER



12/14/2012 08:25 AM Fee: \$15.00

PAGE: 1 of 2

Amc 394867  
387078  
389929

Check here is this is a change of address.

Telephone: 702-645-3178

E-mail address: \_\_\_\_\_


**AFFIDAVIT OF PERFORMANCE OF ANNUAL WORK**

1. State of Arizona, County of Mohave ss:

2. I (Name) Richard Seretta

3. Reside at (Address) 6082 Moonlight Dr.

City Las Vegas County Clark



State NV Zip 89130 being duly sworn, depose and say that I am a citizen of the United States, more than eighteen years of age, and that all of the facts set forth in this affidavit, subject to the provisions and penalties of 18 U.S.C. 1001 pertaining to the filing of false, fictitious, or fraudulent statements with the United States, are true and correct according to the best of my knowledge, information and belief.

4. Owner's name and address (If not shown in Items 1-3 above) \_\_\_\_\_

5. That I am personally acquainted with the mining claim(s). The work and improvements were made by and at the expense of the owner(s) of said claim(s). Said contiguous group of claims, listed on this document, are situated in the

San Francisco (optional) Mining District; Mohave County, Arizona.

Line No.	AMC NUMBER	CLAIM/SITE NAME	COUNTY RECORDER DATA (if available)	TWP	RNG	SEC
1	394867	Mitchell <sup>no</sup> 6	B: 7320 P: 772	19N	20W	20 <sup>NW</sup> S.W
2	394868	Mitchell <sup>no</sup> 7	B: 7320 P: 774	19N	20W	20 <sup>NW</sup> S.W
3	394869	Mitchell <sup>no</sup> 8	B: 7320 P: 776	19N	20W	19 <sup>NW</sup> NE
4	394870	Mitchell <sup>no</sup> 9	B: 7320 P: 778	19N	20W	20 <sup>NW</sup> NE 19 NE
5	387078	Mitchell <sup>no</sup> 10	B: 7057 P: 662	19N	20W	20 <sup>NW</sup> NE 19 NE
6	394871	Mitchell <sup>no</sup> 11	B: 7320 P: 780	19N	20W	20 <sup>NW</sup> S.E 19 NE S.E

Form: MCF108  
Revised Jan. 2006  
Page 1 of 2

ENTERED INTO COUNTY RECORDS

1/17/13 AT

RECEIVED  
 ARIZONA STATE OFFICE  
 2012 DEC 20 P 3:54  
 PHOENIX, ARIZONA  
 BLM  
 Date  
 Stamp

7	389727	Leland <sup>no</sup> 5	B: 7126 P: 930	19 <sup>N</sup>	20 <sup>W</sup>	17S-619E 18S-220W
8	389728	Leland <sup>no</sup> 6	B: 7126 P: 932	19 <sup>N</sup>	20 <sup>W</sup>	17S-W
9	389729	Leland <sup>no</sup> 7	B: 7126 P: 934	19 <sup>N</sup>	20 <sup>W</sup>	17S-E 17S-W
10	389730	Leland <sup>no</sup> 8	B: 7126 P: 936	19 <sup>N</sup>	20 <sup>W</sup>	17S-W

6. That between the dates starting at 12 o'clock noon on September 1, 20 11 and ending at 12 o'clock noon on September 1, 20 12 at least \$ 2000.00 dollars worth of work and improvements were done and performed upon said claim(s) or upon one or more of a contiguous group of claims for the benefit of all, wholly or partly outside of a contiguous group of claims for the benefit of all, not including the location work.

7. That the following persons were employed to perform the work and improvements described herein: \_\_\_\_\_

8. That the work and improvements performed were: Dry washing, Sampling, Brush clearing, Repair flood Damaged roads

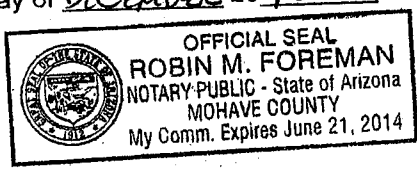
9. Dated: 12-14-12 Signature: Richard Sorretta

SUBSCRIBED AND SWORN TO before me, a Notary Public, this 14<sup>th</sup> day of December 20 12

By: Rob. J. Foreman

Notary Public [Signature]

My Commission Expires June 21, 2014



Bureau of Land Management  
 Arizona State Office  
[www.az.blm.gov](http://www.az.blm.gov)

No. of Claims: 10 x \$10 = 100  
 Check No.: 181606 Init. [Signature]  
 Receipt No.: MO# 19969174552  
 For BLM Use Only 271 4842

Richard Seretta  
6082 Moonlight Dr.  
Las Vegas NV 89130

RECEIVED  
BLM AZ STATE OFFICE  
2012 DEC 20 P 3:54  
PHOENIX, ARIZONA

UNITED STATES  
DEPARTMENT OF THE INTERIOR  
Bureau of Land Management  
Arizona State office  
1 North Central Avenue, Suite 800  
Phoenix, Arizona 85004



Apply Priority Mail Postage Here



1024

85004

U.S. POSTAGE  
PAID  
BOULDER CITY, NV  
89005  
DEC 17, 12  
AMOUNT

\$5.90

00027083-05

United States Postal Service®

**DELIVERY CONFIRMATION™**



0312 1430 0002 6101 3241

RECEIVED  
DEC 20 12 3:49  
OFFICE



UNITED STATES POSTAL SERVICE

# Mailing Envelope

Visit us at [usps.com](http://usps.com)



Recycled  
Paper

PLEASE PRESS FIRMLY

PLEASE PRESS FIRMLY

**Mail bearing stamp postage inside the mailer must be canceled by U.S. Postal Service prior to inserting into mailer.**

## HOW TO USE:

- Place pre-addressed envelope inside this Priority Mail mailer
  - Make sure the address shows through the window
  - Any postage placed on the envelope must appear in the window area
  - Any postage applied to the envelope must be canceled by a USPS employee
- Affix (appropriate) Priority Mail postage or meter strip to the front of the Priority Mail mailer
- Seal flap on Priority Mail mailer envelope



Cradle to Cradle Certification is awarded to products that pursue an innovative vision of ecologically-intelligent design that eliminates the concept of waste. This USPS® packaging has been certified for its material content, recyclability, and manufacturing characteristics.

Please recycle.

MW



EP14H

EP14H JULY 2007 © U.S. Postal Service

This packaging is the property of the U.S. Postal Service® and solely for use in sending Priority Mail®. Misuse may be a violation of law. This packaging is not for resale.



Apply Priority Mail Postage Here




1024

85004

U.S. POSTAGE PAID BOULDER CITY, NV 89005 DEC 17, 12 AMOUNT \$5.90 00027083-05

RECEIVED BLM AZ STATE OFFICE 2012 DEC 20 P 3:49 PHOENIX, ARIZONA

United States Postal Service® DELIVERY CONFIRMATION™



0312 1430 0002 6101 3241

Richard Seretta  
6082 Moonlight Dr.  
Las Vegas NV 89130

RECEIVED  
BLM AZ STATE OFFICE

2012 DEC 20 P 3:54

PHOENIX, ARIZONA

UNITED STATES  
DEPARTMENT OF THE INTERIOR  
Bureau of Land Management  
Arizona State office  
1 North Central Avenue, Suite 800  
Phoenix, Arizona 85004

United States Department of the Interior

Bureau of Land Management

LANDS/RECREATION & PLANNING

ONE N CENTRAL AVE

PHOENIX, AZ 85004 -2203

Phone: 602-417-9200

Receipt

No:

2714842

Transaction #: 2797225		<b>ENTERED INTO COMPUTER</b>
Date of Transaction: 12/28/2012		
CUSTOMER:		
RICHARD SERETTA 6082 MOONLIGHT DR LAS VEGAS,NV 89130-1017 US		

LINE #	QTY	DESCRIPTION	REMARKS	UNIT PRICE	TOTAL
1	1.00	LOCATABLE MINERALS / MINING CLAIMS-NOT NEW-UNADJUD,ONE AUTH NO. ONLY / MINING CLAIM MONEY RECEIVED CASES: AMC394867/\$100.00	POL 2012/10	- n/a -	100.00
<b>TOTAL:</b>					<b>\$100.00</b>

PAYMENT INFORMATION					
1	AMOUNT:	100.00	POSTMARKED:	N/A	
	TYPE:	CHECK	RECEIVED:	12/20/2012	
	CHECK NO:	19969174552			
	NAME:	SERETTA, RICHARD 6082 MOONLIGHT DR LAS VEGAS NV 89130-1017 US			

REMARKS
ISSUED ON TEMP RECEIPT 181606

This receipt was generated by the automated BLM Collections and Billing System and is a paper representation of a portion of the official electronic record contained therein.

FEB 06 2013 Lead Amc Numbers: (PB)

Amc 394867

387078

389727



UNITED STATES  
DEPARTMENT OF THE INTERIOR  
BUREAU OF LAND MANAGEMENT

**MAINTENANCE FEE WAIVER CERTIFICATION**

FORM APPROVED **(397)**  
OMB NO. 1004-0114  
Expires: August 31, 2013  
**389727** **394867**  
**387078**

SEE INSTRUCTIONS ON PAGE 2 **(PB)**

- This small miner waiver is filed for the assessment year beginning on September 1, 12 and ending on September 1, 13.
- The undersigned and all related parties owned ten or fewer mining claims, mill, or tunnel sites located and maintained on Federal lands in the United States of America on September 1, 12.
- The undersigned have performed the assessment work required by law for each mining claim listed prior to filing this waiver and understand that by filing this form, an affidavit of assessment work must be recorded by the December 30th following the filing of this waiver.
- The undersigned understand that if the assessment work obligation has not yet come due under 30 U.S.C. 28 (for those claims in their first assessment year only), a notice of intent to hold reciting this condition must be recorded by the December 30th following the filing of this waiver.
- The undersigned understand that mill and tunnel sites may also be listed upon this waiver and be waived from payment of the maintenance fee, and that a notice of intent to hold for these sites is required to be recorded by the December 30th immediately following the filing of this waiver.
- The undersigned understand and acknowledge that pursuant to 43 U.S.C. 1212 and 18 U.S.C. 1001, the filing or recording of a false, fictitious, or fraudulent document with the Bureau of Land Management may result in a fine of up to \$250,000, a prison term not to exceed five years, or both.
- The mining claims, mill or tunnel sites for which this waiver from payment of the maintenance fees is requested are:

CLAIM OR SITE NAME	BLM RECORDATION SERIAL NUMBER
1. Mitchell <u>no 6</u>	394867
2. Mitchell <u>no 7</u>	394868
3. Mitchell <u>no 8</u>	394869
4. Mitchell <u>no 9</u>	394870
5. Mitchell <u>no 10</u>	387078
6. Leland <u>no 5</u>	389727
7. Leland <u>no 6</u>	389728
8. Leland <u>no 7</u>	389729
9. Leland <u>no 8</u>	389730
10.	

The owner(s) (claimants) of the above mining claims and sites are:

Richard Seretta  
(Owner's Name - Please Print)

6082 Moonlight Dr.  
(Street or P.O. Box)

Las Vegas NV 89130  
(City) (State) (Zip Code)

Richard Seretta  
(Owner's Signature)

(Owner's Name - Please Print)

(Street or P.O. Box)

(City) (State) (Zip Code)

(Owner's Name - Please Print)

(Street or P.O. Box)

(City) (State) (Zip Code)

(Owner's Signature)

(Owner's Signature)

ENTERED IN COMPUTER

RE 9.14.12

RECEIVED  
BLM AZ STATE OFFICE  
PHOENIX, ARIZONA  
2012 AUG 22 P 2:30

NR  
RE

(Owner's Name - Please Print)	(Owner's Signature)
(Street or P.O. Box)	(City) (State) (Zip Code)
(Owner's Name - Please Print)	(Owner's Signature)
(Street or P.O. Box)	(City) (State) (Zip Code)
(Owner's Name - Please Print)	(Owner's Signature)
(Street or P.O. Box)	(City) (State) (Zip Code)
(Owner's Name - Please Print)	(Owner's Signature)
(Street or P.O. Box)	(City) (State) (Zip Code)

Title 18 U.S.C. Section 1001 and Title 43 U.S.C. Section 1212 makes it a crime for any person knowingly and willfully to make to any department or agency of the United States any false, fictitious or fraudulent statements or representations as to any matter within its jurisdiction.

**INSTRUCTIONS**

1. This certification is made under the provisions of §1744 of Title 43 and § 28-28k of Title 30 of the United States Code; and the regulations thereunder (43 CFR Part 3830).
2. The claimant(s) must fill in the dates in paragraph 1 for the beginning and ending of the assessment year for which this waiver is sought.
3. The claimant(s) must fill in the date in paragraph 2 for the beginning of the assessment year for which this waiver is sought.
4. All claim and site names and Bureau of Land Management (BLM) serial numbers must be listed for the mining claims, mill sites, and tunnel sites for which the waiver is sought.
5. All owners of the mining claims, mill sites, and tunnel sites and their addresses must be given.
6. This waiver form must be signed by all the claimants or their designated agent, in original form. If an agent is designated, a notarized designation of agent, signed by all of the claimants with proper address given, must be submitted with this waiver.
7. This form must be filed no later than September 1st for the upcoming assessment year in the BLM State Office where the mining claims or sites are recorded, or the waiver cannot be granted by the BLM. (Example: To obtain a waiver for the assessment year 2012, which begins on September 1, 2011, you must qualify for and file for a waiver no later than September 1, 2011, in the proper BLM State Office.)
8. For all mining claims which require assessment work, you must record an affidavit of labor on or before the December 30th immediately following the filing of this waiver. For all other mining claims or sites waived, you must record a notice of intent to hold on or before the December 30th immediately following the filing of this waiver.
9. Mill and tunnel sites may also be listed upon this waiver and be waived from payment of the maintenance fee. A notice of intent to hold for these sites is required to be filed by the December 30th following the filing of this waiver.

PHOENIX, ARIZONA  
 2012 AUG 22 2:30  
 RECEIVED  
 BLM AZ STATE OFFICE

PHOENIX, ARIZONA  
 2012 AUG 22 2:30  
 RECEIVED  
 BLM AZ STATE OFFICE

FOR OFFICIAL USE ONLY

2

Amc 394867  
Amc 387078  
Amc 389727

FEE# 2011060843

OFFICIAL RECORDS  
OF MOHAVE COUNTY  
CAROL MEIER,  
COUNTY RECORDER



12/02/2011 02:25 PM Fee: \$19.00

PAGE: 1 of 2

Return Document to:

Richard Seretta  
6082 Moonlight Dr.  
Las Vegas NV. 89130

Telephone: 702-645-3178

RECEIVED  
BLM ATTY OF THE OFFICE  
PHOENIX, ARIZONA  
DEC -7 PM 1:50  
BLM Date Stamp

SELECT ONLY ONE:

AFFIDAVIT OF PERFORMANCE OF ANNUAL WORK. Also fill in Items 1 through 9 on the reverse side of this document.

NOTICE OF INTENTION TO HOLD. I intend to hold the claims(s)/site(s) listed below for the calendar year 20\_\_.  
Also fill in Items 1 through 4 and Item 9 on the reverse side of this document.

AMC NUMBER	CLAIM/SITE NAME	COUNTY RECORDER DATA	SEC	TWE	RNG
394867	Mitchell <sup>no</sup> 6	B: 7320 P: 772	20 N.W	19N	20W
394868	Mitchell <sup>no</sup> 7	B: 7320 P: 774	20 S.W	19N	20W
394869	Mitchell <sup>no</sup> 8	B: 7320 P: 776	20 N.W	19N	20W
394870	Mitchell <sup>no</sup> 9	B: 7320 P: 778	19 N.E	19N	20W
387078	Mitchell <sup>no</sup> 10	B: 7057 P: 662	20 N.W	19N	20W
394871	Mitchell <sup>no</sup> 11	B: 7320 P: 780	20 N.W	19N	20W
389727	Leland <sup>no</sup> 5	B: 7126 P: 930	17 S.W	19N	20W
389728	Leland <sup>no</sup> 6	B: 7126 P: 932	17 S.W	19N	20W
389729	Leland <sup>no</sup> 7	B: 7126 P: 934	17 S.E	19W	20W
389730	Leland <sup>no</sup> 8	B: 7126 P: 936	17 S.W	19W	20W

BLM requires a \$5 nonrefundable service charge for each mining claim, mill site or tunnel site payable on or before December 30<sup>th</sup> (not the 31<sup>st</sup>). Mail to:

Bureau of Land Management  
222 North Central Avenue  
Phoenix, Arizona 85004-2203  
602-417-9200  
www.az.blm.gov

NO. OF CLAIMS 10 X \$5 = 100.00  
CHECK NO. 247801 INIT SM  
BLM USE ONLY

ENTERED INTO COMPUTER

12/13/11 AT

AZ-3850-1  
(December 2003)

Notices of Intention to Hold are for mill sites, tunnel sites or mining claims when assessment work has not been done, regardless of whether the annual assessment has been suspended, deferred, or not yet accrued. The filing of a Notice of Intention to Hold shall not relieve the owner of complying with Federal and State laws pertaining to the performance of annual assessment work. Notices of Intention to Hold for mill sites or tunnel sites need not be county recorded. For mining claims the form filed with the Bureau of Land Management must be identical to the one that was or will be filed with the County. All claims listed on a single affidavit must be contiguous.

Evidence of Annual Assessment Work or a Notice of Intention to Hold must be filed each calendar year following the calendar year in which the claim/site was located.

RECEIVED  
BLM STATE OFFICE  
11 DEC -7 PM 1:50  
PHOENIX, ARIZONA

1. State of Arizona, County of Mohave ss:

2. I, (Name) Richard Seretta

3. Reside at (Address) 6082 Moonlight Dr.

City Las Vegas, County Clark, State NV Zip 89130 being duly sworn, depose and say that I am a citizen of the United States, more than eighteen years of age, that all of the facts set forth in this affidavit/notice, subject to the provisions and penalties of 18 U.S.C. 1001 pertaining to the filing of false, fictitious, or fraudulent statements with the United States, are true and correct according to the best of my knowledge, information and belief.

4. Owner's name and address (if not shown in Items 1-3 above) \_\_\_\_\_

5. That I am personally acquainted with the mining claim(s). The work and improvements were made by and at the expense of the owner(s) of said claim(s). Said contiguous group of claims, listed on the reverse side of this document, are situated in the SAN FRANCISCO Mining District, Mohave County, Arizona.

6. That between the dates starting at 12 o'clock noon on September 1, 2010 and ending at 12 o'clock noon on September 1, 2011 at least \$ 1500 dollars worth of work and improvements were done and performed upon said claim(s) or upon one or more of a contiguous group of claims for the benefit of all, wholly or partly outside of a contiguous group of claims for the benefit of all, not including the location work.

7. That the following persons were employed to perform the work and improvements described herein: \_\_\_\_\_

8. That the work and improvements performed were: Dry washing, Road work, Brush Clearing, Sampling Pumps, Sampling Washes

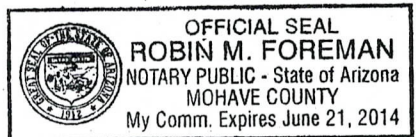
9. Dated: 12-2-11 Signature: Richard Seretta

SUBSCRIBED AND SWORN TO before me, a Notary Public, this 2<sup>ND</sup> day of DECEMBER 20 11

By: Richard Seretta

Notary Public Robin M Foreman

MY COMMISSION EXPIRES JUNE 21, 2014




PRIVACY ACT STATEMENT - This information is being collected pursuant to 30 U.S.C. 28, 43 CFR 3833.2, and ARS 27-208, in compliance with the laws of the USDI, Bureau of Land Management, and the State of Arizona. The purpose of this collection is to facilitate processing of claims or applications. This form is covered by Privacy Act Notice #INTERIOR/LLM-32 and is subject to the routine uses stated in that notice. Privacy Act Notice #INTERIOR/LLM-32 is available at the BLM Arizona State Office. This form may be locally reproduced. AZ-3850-1 (December 2003)

 **PRIORITY MAIL**  
UNITED STATES POSTAL SERVICE®



1024



85004

U.S. POSTAGE  
PAID  
LAS VEGAS, NV  
89108  
DEC 05, 11  
AMOUNT  
**\$5.65**  
00041516-10

Place  
stamp  
here

United States Postal Service®  
**DELIVERY CONFIRMATION™**



0310 3490 0001 1621 9093

Bureau of Land Management  
One North Central Ave. Suite 800  
Phoenix AZ 85004

RECEIVED  
BLM AZ STATE OFFICE  
PHOENIX, ARIZONA  
2011 DEC -7 PM 1:50



**PRIORITY  
MAIL**

UNITED STATES POSTAL SERVICE®

www.usps.com

©USPS 1995

**Mail bearing stamp postage inside the mailer must be canceled  
by U.S. Postal Service prior to inserting into mailer.**

**HOW TO USE:**

1. Place pre-addressed envelope inside this Priority Mail mailer.
  - Make sure the address shows through the window
  - Any postage placed on the envelope must appear in the window area
  - Any postage applied to the envelope must be canceled by a USPS employee
2. Affix (appropriate) Priority Mail postage or meter strip to the front of the Priority Mail mailer
3. Seal flap on Priority Mail mailer envelope

RECEIVED  
BIMAZ STATE OFFICE  
20 DEC - 7 PM 1:49  
PHOENIX, ARIZONA

EP-14 H April 2000

Place  
stamp  
here

Bureau of Land Management  
One North Central Ave. Suite 800  
Phoenix AZ 85004

RECEIVED  
BLM AZ STATE OFFICE

2011 DEC -7 PM 1:50  
PHOENIX, ARIZONA





**PRIORITY  
MAIL**


UNITED STATES POSTAL SERVICE®

A



UNITED STATES  
POSTAL SERVICE

1024



85004

U.S. POSTAGE  
PAID  
LAS VEGAS, NV  
89108  
DEC 05, 11  
AMOUNT

**\$5.65**

00041516-10

United States Postal Service®

**DELIVERY CONFIRMATION™**



0310 3490 0001 1621 9093





**PRIORITY  
MAIL**

UNITED STATES POSTAL SERVICE®

www.usps.com

©USPS 1995

EP-14 H April 2000

RECEIVED  
BIRMINGHAM STATE OFFICE

20 DEC -7 PM 1:49

ALBANY, ARIZONA

***Mail bearing stamp postage inside the mailer must be canceled  
by U.S. Postal Service prior to inserting into mailer.***

**HOW TO USE:**

1. Place pre-addressed envelope inside this Priority Mail mailer.
  - Make sure the address shows through the window
  - Any postage placed on the envelope must appear in the window area
  - Any postage applied to the envelope must be canceled by a USPS employee
2. Affix (appropriate) Priority Mail postage or meter strip to the front of the Priority Mail mailer
3. Seal flap on Priority Mail mailer envelope

United States Department of the Interior  
 Bureau of Land Management  
 LANDS/RECREATION & PLANNING  
 ONE N CENTRAL AVE  
 PHOENIX, AZ 85004 -2203  
 Phone: 602-417-9200

Receipt

No:

2478011

<b>Transaction #:</b> 2554493	
<b>Date of Transaction:</b> 12/08/2011	
<b>CUSTOMER:</b>	
RICHARD SERETTA 6082 MOONLIGHT DR LAS VEGAS,NV 89130-1017 US	

LINE #	QTY	DESCRIPTION	REMARKS	UNIT PRICE	TOTAL
1	1.00	LOCATABLE MINERALS / MINING CLAIMS-NOT NEW-UNADJUD,ONE AUTH NO. ONLY / MINING CLAIM MONEY RECEIVED <b>CASES: AMC394867/\$100.00</b>	POL-10	- n/a -	100.00
<b>TOTAL:</b>					<b>\$100.00</b>

PAYMENT INFORMATION					
1	AMOUNT:	100.00	POSTMARKED:	12/05/2011	
	TYPE:	CHECK	RECEIVED:	12/08/2011	
	CHECK NO:	20371867157			
	NAME:	SERETTA, RICHARD 6082 MOONLIGHT DR LAS VEGAS NV 89130-1017 US			

REMARKS

This receipt was generated by the automated BLM Collections and Billing System and is a paper representation of a portion of the official electronic record contained therein.

337

Form 3830-2  
(January 2000)

UNITED STATES  
DEPARTMENT OF THE INTERIOR  
BUREAU OF LAND MANAGEMENT

MAINTENANCE FEE WAIVER CERTIFICATION

AMC 389727  
AMC 389078

FORM APPROVED  
OMB NO. 1004-0114  
Expires: December 31, 2002

AMC 394867

SEE INSTRUCTIONS ON REVERSE

1. This small miner waiver is filed for the assessment year beginning at noon on September 1, 11 and ending at noon on September 1, 12.
2. The undersigned and all related parties owned ten or fewer mining claims, mill, or tunnel sites located and maintained on Federal lands in the United States of America on September 1, 11.
3. The undersigned have performed the assessment work required by law for each mining claim listed prior to filing this waiver and understand that by filing this form; an affidavit of assessment work must be recorded by the December 30th following the filing of this waiver.
4. The undersigned understand that if the assessment work obligation has not yet come due under 30 U.S.C. 28 (for those claims in their first assessment year only); a notice of intent to hold reciting this condition must be recorded by the December 30th following the filing of this waiver.
5. The undersigned understand that mill and tunnel sites may also be listed upon this waiver and be waived from payment of the maintenance fee; and that a notice of intent to hold for these sites is required to be recorded by the December 30th immediately following the filing of this waiver.
6. The undersigned understand and acknowledge that pursuant to 43 U.S.C. 1212 and 18 U.S.C. 1001; the filing or recording of a false, fictitious, or fraudulent document with the Bureau of Land Management may result in a fine of up to \$250,000, a prison term not to exceed five years, or both.
7. The mining claims, mill or tunnel sites for which this waiver from payment of the maintenance fees is requested are:

CLAIM OR SITE NAME	BLM RECORDATION SERIAL NUMBER
1. Mitchell <u>no 6</u>	394867
2. Mitchell <u>no 7</u>	394868
3. Mitchell <u>no 8</u>	394869
4. Mitchell <u>no 9</u>	394870
5. Mitchell <u>no 10</u>	387078
6. Mitchell <u>no 11</u>	394871
7. Leland <u>no 5</u>	389727
8. Leland <u>no 6</u>	389728
9. Leland <u>no 7</u>	389729
10. Leland <u>no 8</u>	389730

The owner(s) (claimants) of the above mining claims and sites are:

Richard Seretta ✓  
(Owner's Name - Please Print)

Richard Seretta  
(Owner's Signature)

6082 Moonlight Dr.  
(Street or P.O. Box)

Las Vegas NV 89130  
(City) (State) (Zip Code)

(Owner's Name - Please Print)

(Owner's Signature)

(Street or P.O. Box)

(City) (State) (Zip Code)

(Owner's Name - Please Print)

(Owner's Signature)

(Street or P.O. Box)

(City) (State) (Zip Code)

RECEIVED  
BLM AZ STATE OFFICE  
PHOENIX, ARIZONA  
AUG 18 10 2:37

ENTERED IN COMPUTER

RE 8-23-11 10/ps

\_\_\_\_\_  
 (Owner's Name - Please Print)

\_\_\_\_\_  
 (Street or P.O. Box)

---

\_\_\_\_\_  
 (Owner's Name - Please Print)

\_\_\_\_\_  
 (Street or P.O. Box)

---

\_\_\_\_\_  
 (Owner's Name - Please Print)

\_\_\_\_\_  
 (Street or P.O. Box)

---

\_\_\_\_\_  
 (Owner's Name - Please Print)

\_\_\_\_\_  
 (Street or P.O. Box)

\_\_\_\_\_  
 (Owner's Signature)

\_\_\_\_\_  
 (City)                      (State)                      (Zip Code)

---

\_\_\_\_\_  
 (Owner's Signature)

\_\_\_\_\_  
 (City)                      (State)                      (Zip Code)

---

\_\_\_\_\_  
 (Owner's Signature)

\_\_\_\_\_  
 (City)                      (State)                      (Zip Code)

---

\_\_\_\_\_  
 (Owner's Signature)

\_\_\_\_\_  
 (City)                      (State)                      (Zip Code)

**INSTRUCTIONS**

1. This certification is made under the provisions of § 1744 of Title 43 and § 28-28k of Title 30 of the United States Code; and the regulations thereunder (43 CFR Part 3830).
2. The claimant(s) must fill in the dates in paragraph 1 for the beginning and ending of the assessment year for which this waiver is sought.
3. The claimant(s) must fill in the date in paragraph 2 for the beginning of the assessment year for which this waiver is sought.
4. All claim and site names and Bureau of Land Management (BLM) serial numbers must be listed for the mining claims, mill sites, and tunnel sites for which the waiver is sought.
5. All owners of the mining claims, mill sites, and tunnel sites and their addresses must be given.
6. This waiver form must be signed by all the claimants or their designated agent, in original form. If an agent is designated, a notarized designation of agent, signed by all of the claimants with proper address given, must be submitted with this waiver.

7. This form must be filed no later than September 1st for the upcoming assessment year in the BLM State Office where the mining claims or sites are recorded, or the waiver cannot be granted by the BLM. (Example: to obtain a waiver for the assessment year 2000, which begins at noon on September 1, 1999, you must qualify for and file for a waiver no later than September 1, 1999 in the proper BLM State Office).
8. For all mining claims which require assessment work, you must record an affidavit of labor on or before the December 30th immediately following the filing of this waiver. For all other mining claims or sites waived, you must record a notice of intent to hold on or before the December 30th immediately following the filing of this waiver.
9. Mill and tunnel sites may also be listed upon this waiver and be waived from payment of the maintenance fee. A notice of intent to hold for these sites is required to be filed by the December 30th following the filing of this waiver.

**NOTICE/BURDEN HOURS STATEMENT**

The Privacy Act of 1974, *as amended*, and the regulation in 43 CFR 2.48(d) provide that you be furnished the following information in connection with the information required by this certification of waiver from rental fees.

**AUTHORITY:** 30 U.S.C. 28-28k; 43 U.S.C. 1201, 1457, 1740, and 1744; and 43 CFR 3830.

**PRINCIPLE PURPOSE:** This information is to be used to verify that the owner(s) (claimants) of a mining claim has complied with 30 U.S.C. 28f and is entitled to perform assessment work in lieu of paying the maintenance fee for the mining claims listed on this form.

**ROUTINE USE:** (1) Adjudication of the claimant(s) certification of waiver from paying the maintenance fee otherwise required by 30 U.S.C. 28f. (2) Disclosure may be made to appropriate Federal agencies when location is made within the agency's geographic area of responsibility. (3) Information from the record and/or the record will be transferred to the appropriate Federal, State, or local agency, or a member of the public in response to a specific request for pertinent information. (4) Information may also be provided to the Department of Justice or in a proceeding before a court or adjudicative body; or to Federal, State, local or foreign agencies when needed for enforcement of civil or criminal codes or applicable regulations concerning title rights upon the public land.

**EFFECT OF NOT PROVIDING INFORMATION:** Disclosure of this information is required by 30 U.S.C. 28f and 43 CFR Part 3830 for those qualified claimants wishing to take the small miner waiver allowed. Failure to supply the information required in this form to support the claimants certification of waiver from payment of the otherwise required maintenance fees will result in the waiver being disallowed and the mining claims subject to forfeiture by BLM under 30 U.S.C. 28i.

The Paperwork Reduction Act of 1995 requires us to inform you that:

This information is being collected to allow the BLM to determine if you qualify for a waiver from the payment of \$100 per mining claim or site maintenance fee established in 30 U.S.C. 28f and the implementing regulations at 43 CFR 3830. A response to this request is required in accordance with the statute to obtain your benefit.

BLM would like you to know that you do not have to respond to this, or any other, Federal agency-sponsored information collection unless it displays a currently valid OMB control number.

Public reporting burden for this form is estimated to average 8 minutes (0.133 hours) per response, including time to review instructions, gathering and maintaining data, and completing and reviewing the form. Direct comments regarding this burden estimate, or any other aspect of this form, to the U.S. Department of the Interior, Bureau of Land Management, (1004-0114) Bureau Clearance Officer (WO-630), Mail Stop 401 LS, 1849 C St., N.W., Washington, D.C. 20240.

**FOR OFFICIAL USE ONLY**

J.

FEE# 2010071874

OFFICIAL RECORDS OF MOHAVE COUNTY CAROL MEIER, COUNTY RECORDER



12/10/2010 08:57 AM Fee: \$19.00

PAGE: 1 of 2

AMC 394867  
AMC 387078  
AMC 389727

Return Document to:  
Richard Seretta  
6082 Moonlight Dr.  
Las Vegas N.V. 89130  
Telephone: 702-645-3178

No. of Claims: 10 x \$5 = 100.00  
Receipt No.: 2210737  
Init: SMJ  
FOR BLM USE ONLY

AFFIDAVIT OF PERFORMANCE OF ANNUAL WORK. Also fill in Items 1 through 9 and the reverse side of this document.

NOTICE OF INTENTION TO HOLD. I intend to hold the claims(s)/site(s) listed on the reverse side of this document for the calendar year 20\_\_\_\_. Also fill in Items 1 through 4 and Item 9.

Notices of Intention to Hold are for mill sites and tunnel sites or for mining claims when assessment work has not been done, regardless of whether the annual assessment has been suspended, deferred, or not yet accrued. The filing of a Notice of Intention to Hold shall not relieve the owner of complying with federal and state laws pertaining to the performance of annual assessment work. Notices of Intention to Hold for mill sites or tunnel sites need not be county recorded. For mining claims the form filed with the Bureau of Land Management (BLM) must be identical to the one that was or will be filed with the county.

Evidence of Annual Assessment Work or a Notice of Intention to Hold must be filed each calendar year following the calendar year in which the claim/site was located. All claims listed on a single affidavit must be contiguous.

BLM COUNTY OFFICE  
2010 DEC 10  
AT: 33  
P.O. BOX 100000  
LAS VEGAS, NV 89110

1. State of Arizona, County of Mohave ss:
2. I, (Name) Richard Seretta
3. Reside at (Address) 6082 Moonlight Dr.  
City Las Vegas, County Clark, State N.V. Zip 89130

being duly sworn, deposes and says that he/she is a citizen of the United States, more than eighteen years of age, that all of the facts set forth in this affidavit/notice, subject to the provisions and penalties of 18 U.S.C. 1001 pertaining to the filing of false, fictitious, or fraudulent statements with the United States, are true and correct according to the best of my knowledge, information and belief.

4. Owner's name and address (If not shown in Items 1-3 above). Check here if this is a change of address.

5. That I am personally acquainted with the mining claim(s). The work and improvements were made by and at the expense of the owner(s) of said claim(s). Said contiguous group of claims, listed on the reverse side of this document, are situated in the San Francisco Mining District, Mohave County, Arizona.

6. That between the dates starting at 12 o'clock noon on September 1, 2009 and ending at 12 o'clock noon on September 1, 2010 at least \$ 1200.00 Dollars worth of work and improvements were done and performed upon said claim(s) or upon one or more of a contiguous group of claims for the benefit of all, or wholly or partly outside of a contiguous group of claims for the benefit of all, not including the location work.

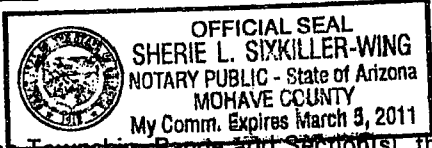
7. That the following persons were employed to perform the work and improvements described herein: \_\_\_\_\_

ENTERED INTO COMPUTER

8. That the work and improvements performed were: Clean up old Working Sampling  
Sampling Dumps Dry washing Road work

9. Dated: 12/10/2010 Signature: Richard Seretta

SUBSCRIBED AND SWORN TO before me, a Notary Public, this 10 day of December, 2010  
 by Richard David Seretta  
 Notary Public Richard David Seretta  
 MY COMMISSION EXPIRES March 5, 2011



If the claims/sites have consecutive BLM numbers and are in the same Township, Range and Section(s), they may be listed as follows:

Sample 1 - 10	A MC 19640 - 49	Dkt/Pg 1025/1-10 Recording #9106173-82	4N 20W 36
Claim/Site Name	Serial Number	Dkt/Pg or Record # of Orig Location Notice	TWN SHP RNG SEC(S)
<u>Mitchell No 6</u>	<u>394867</u>	<u>B:7320 P:772</u>	<u>19<sup>N</sup> 20<sup>W</sup> 20<sup>N.W.</sup> 20<sup>S.W.</sup></u>
<u>Mitchell No 7</u>	<u>394868</u>	<u>B:7320 P:774</u>	<u>19<sup>N</sup> 20<sup>W</sup> 20<sup>N.W.</sup> 20<sup>S.W.</sup></u>
<u>Mitchell No 8</u>	<u>394869</u>	<u>B:7320 P:776</u>	<u>19<sup>N</sup> 20<sup>W</sup> 20<sup>N.W.</sup> 19<sup>N.E.</sup></u>
<u>Mitchell No 9</u>	<u>394870</u>	<u>B:7320 P:778</u>	<u>19<sup>N</sup> 20<sup>W</sup> 20<sup>N.W.</sup> 19<sup>N.E.</sup></u>
<u>Mitchell No 10</u>	<u>387078</u>	<u>B:7057 P:662</u>	<u>19<sup>N</sup> 20<sup>W</sup> 20<sup>N.W.</sup> 19<sup>N.E.</sup></u>
<u>Mitchell No 11</u>	<u>394871</u>	<u>B:7320 P:780</u>	<u>19<sup>N</sup> 20<sup>W</sup> 20<sup>N.W.</sup> 19<sup>N.E.</sup> S.E.</u>
<u>Leland No 5</u>	<u>389727</u>	<u>B:7126 P:930</u>	<u>19<sup>N</sup> 20<sup>W</sup> 17<sup>S.W.</sup> 19<sup>N.E.</sup> S.E.</u>
<u>Leland No 6</u>	<u>389728</u>	<u>B:7126 P:932</u>	<u>19<sup>N</sup> 20<sup>W</sup> 17<sup>S.W.</sup> 18<sup>S.E.</sup> 20<sup>N.W.</sup></u>
<u>Leland No 7</u>	<u>389729</u>	<u>B:7126 P:934</u>	<u>19<sup>N</sup> 20<sup>W</sup> 17<sup>S.W.</sup> S.E.</u>
<u>Leland No 8</u>	<u>389730</u>	<u>B:7126 P:936</u>	<u>19<sup>N</sup> 20<sup>W</sup> 17<sup>S.W.</sup></u>

BLM requires a \$5 nonrefundable service charge for each mining claim, mill site or tunnel site payable on or before December 30<sup>th</sup> (not the 31<sup>st</sup>). Mail to:

Bureau of Land Management  
 222 North Central Avenue  
 Phoenix, Arizona 85004-2203  
 602-417-9200  
 www.az.blm.gov

This form is for the purpose of complying with the laws of the United States Department of the Interior, Bureau of Land Management and the State of Arizona pertaining to assessment work and/or notice of intention to hold. 30 U.S.C. 28, 43 CFR 3833.2, ARS 27-208. Subject to Paperwork Reduction Act and Privacy Act statements available at the BLM AZ State Office. This form is not copyrighted. It may be reproduced without permission.

RECEIVED  
BLM AZ STATE OFFICE  
2010 DEC 21 A 7:33  
PHOENIX, ARIZONA

BLM Date Stamp

**United States Department of the Interior**  
**Bureau of Land Management**  
 LANDS/RECREATION & PLANNING  
 ONE N CENTRAL AVE  
 PHOENIX, AZ 85004 -2203  
 Phone:

Receipt

No: 2266739

<b>Transaction #:</b> 2338306	
<b>Date of Transaction:</b> 12/21/2010	
<b>CUSTOMER:</b>	
RICHARD SERETTA 6082 MOONLIGHT DR LAS VEGAS,NV 89130-1017 US	

LINE #	QTY	DESCRIPTION	REMARKS	UNIT PRICE	TOTAL
1	1.00	LOCATABLE MINERALS / MINING CLAIMS-NOT NEW-UNADJUD,ONE AUTH NO. ONLY / MINING CLAIM MONEY RECEIVED CASES: AMC394867/\$100.00	POL-10	- n/a -	100.00
<b>TOTAL:</b>					<b>\$100.00</b>

PAYMENT INFORMATION					
1	AMOUNT:	100.00	POSTMARKED:	N/A	
	TYPE:	CHECK	RECEIVED:	12/21/2010	
	CHECK NO:	18078164346			
	NAME:	SERETTA, RICHARD 6082 MOONLIGHT DR LAS VEGAS NV 89130-1017 US			

REMARKS

This receipt was generated by the automated BLM Collections and Billing System and is a paper representation of a portion of the official electronic record contained therein.

UNITED STATES  
DEPARTMENT OF THE INTERIOR  
BUREAU OF LAND MANAGEMENT

MAINTENANCE FEE WAIVER CERTIFICATION

226

AMC 394867

AMC 387078

FORM APPROVED  
OMB NO. 1004-0114  
Expires: December 31, 2002

AMC 389727

SEE INSTRUCTIONS ON REVERSE

1. This small miner waiver is filed for the assessment year beginning at noon on September 1, 10 and ending at noon on September 1, 11.
2. The undersigned and all related parties owned ten or fewer mining claims, mill, or tunnel sites located and maintained on Federal lands in the United States of America on September 1, 10.
3. The undersigned have performed the assessment work required by law for each mining claim listed prior to filing this waiver and understand that by filing this form; an affidavit of assessment work must be recorded by the December 30th following the filing of this waiver.
4. The undersigned understand that if the assessment work obligation has not yet come due under 30 U.S.C. 28 (for those claims in their first assessment year only); a notice of intent to hold reciting this condition must be recorded by the December 30th following the filing of this waiver.
5. The undersigned understand that mill and tunnel sites may also be listed upon this waiver and be waived from payment of the maintenance fee; and that a notice of intent to hold for these sites is required to be recorded by the December 30th immediately following the filing of this waiver.
6. The undersigned understand and acknowledge that pursuant to 43 U.S.C. 1212 and 18 U.S.C. 1001; the filing or recording of a false, fictitious, or fraudulent document with the Bureau of Land Management may result in a fine of up to \$250,000, a prison term not to exceed five years, or both.
7. The mining claims, mill or tunnel sites for which this waiver from payment of the maintenance fees is requested are:

CLAIM OR SITE NAME	BLM RECORDATION SERIAL NUMBER
1. Mitchell No 6	394867
2. Mitchell No 7	394868
3. Mitchell No 8	394869
4. Mitchell No 9	394870
5. Mitchell No 10	387078
6. Mitchell No 11	394871
7. Leland No 5	389727
8. Leland No 6	389728
9. Leland No 7	389729
10. Leland No 8	389730

The owner(s) (claimants) of the above mining claims and sites are:

Richard Seretta  
(Owner's Name - Please Print)  
6082 Moonlight Dr.  
(Street or P.O. Box)  
Las Vegas NV 89130  
(City) (State) (Zip Code)

Richard Seretta  
(Owner's Signature)

\_\_\_\_\_  
(Owner's Name - Please Print)  
\_\_\_\_\_  
(Street or P.O. Box)  
\_\_\_\_\_  
(City) (State) (Zip Code)

\_\_\_\_\_  
(Owner's Signature)

\_\_\_\_\_  
(Owner's Name - Please Print)  
\_\_\_\_\_  
(Street or P.O. Box)  
\_\_\_\_\_  
(City) (State) (Zip Code)

\_\_\_\_\_  
(Owner's Signature)

ENTERED IN COMPUTER  
RS 9/9/10

10/10



\_\_\_\_\_  
(Owner's Name - Please Print)

\_\_\_\_\_  
(Owner's Signature)

\_\_\_\_\_  
(Street or P.O. Box)

\_\_\_\_\_  
(City) (State) (Zip Code)

\_\_\_\_\_  
(Owner's Name - Please Print)

\_\_\_\_\_  
(Owner's Signature)

\_\_\_\_\_  
(Street or P.O. Box)

\_\_\_\_\_  
(City) (State) (Zip Code)

\_\_\_\_\_  
(Owner's Name - Please Print)

\_\_\_\_\_  
(Owner's Signature)

\_\_\_\_\_  
(Street or P.O. Box)

\_\_\_\_\_  
(City) (State) (Zip Code)

\_\_\_\_\_  
(Owner's Name - Please Print)

\_\_\_\_\_  
(Owner's Signature)

\_\_\_\_\_  
(Street or P.O. Box)

\_\_\_\_\_  
(City) (State) (Zip Code)

**INSTRUCTIONS**

1. This certification is made under the provisions of § 1744 of Title 43 and § 28-28k of Title 30 of the United States Code; and the regulations thereunder (43 CFR Part 3830).
2. The claimant(s) must fill in the dates in paragraph 1 for the beginning and ending of the assessment year for which this waiver is sought.
3. The claimant(s) must fill in the date in paragraph 2 for the beginning of the assessment year for which this waiver is sought.
4. All claim and site names and Bureau of Land Management (BLM) serial numbers must be listed for the mining claims, mill sites, and tunnel sites for which the waiver is sought.
5. All owners of the mining claims, mill sites, and tunnel sites and their addresses must be given.
6. This waiver form must be signed by all the claimants or their designated agent, in original form. If an agent is designated, a notarized designation of agent, signed by all of the claimants with proper address given, must be submitted with this waiver.

7. This form must be filed no later than September 1st for the upcoming assessment year in the BLM State Office where the mining claims or sites are recorded, or the waiver cannot be granted by the BLM. (Example: to obtain a waiver for the assessment year 2000, which begins at noon on September 1, 1999, you must qualify for and file for a waiver no later than September 1, 1999 in the proper BLM State Office).
8. For all mining claims which require assessment work, you must record an affidavit of labor on or before the December 30th immediately following the filing of this waiver. For all other mining claims or sites waived, you must record a notice of intent to hold on or before the December 30th immediately following the filing of this waiver.
9. Mill and tunnel sites may also be listed upon this waiver and be waived from payment of the maintenance fee. A notice of intent to hold for these sites is required to be filed by the December 30th following the filing of this waiver.

**NOTICE/BURDEN HOURS STATEMENT**

The Privacy Act of 1974, as amended, and the regulation in 43 CFR 2.48(d) provide that you be furnished the following information in connection with the information required by this certification of waiver from rental fees.

**AUTHORITY:** 30 U.S.C. 28-28k; 43 U.S.C. 1201, 1457, 1740, and 1744; and 43 CFR 3830.

**PRINCIPLE PURPOSE:** This information is to be used to verify that the owner(s) (claimants) of a mining claim has complied with 30 U.S.C. 28f and is entitled to perform assessment work in lieu of paying the maintenance fee for the mining claims listed on this form.

**ROUTINE USE:** (1) Adjudication of the claimant(s) certification of waiver from paying the maintenance fee otherwise required by 30 U.S.C. 28f. (2) Disclosure may be made to appropriate Federal agencies when location is made within the agency's geographic area of responsibility. (3) Information from the record and/or the record will be transferred to the appropriate Federal, State, or local agency, or a member of the public in response to a specific request for pertinent information. (4) Information may also be provided to the Department of Justice or in a proceeding before a court or adjudicative body; or to Federal, State, local or foreign agencies when needed for enforcement of civil or criminal codes or applicable regulations concerning title rights upon the public land.

**EFFECT OF NOT PROVIDING INFORMATION:** Disclosure of this information is required by 30 U.S.C. 28f and 43 CFR Part 3830 for those qualified claimants wishing to take the small miner waiver allowed. Failure to supply the information required in this form to support the claimants certification of waiver from payment of the otherwise required maintenance fees will result in the waiver being disallowed and the mining claims subject to forfeiture by BLM under 30 U.S.C. 28i.

The Paperwork Reduction Act of 1995 requires us to inform you that:  
This information is being collected to allow the BLM to determine if you qualify for a waiver from the payment of \$100 per mining claim or site maintenance fee established in 30 U.S.C. 28f and the implementing regulations at 43 CFR 3830. A response to this request is required in accordance with the statute to obtain your benefit.

BLM would like you to know that you do not have to respond to this, or any other, Federal agency-sponsored information collection unless it displays a currently valid OMB control number.

Public reporting burden for this form is estimated to average 8 minutes (0.133 hours) per response, including time to review instructions, gathering and maintaining data, and completing and reviewing the form. Direct comments regarding this burden estimate, or any other aspect of this form, to the U.S. Department of the Interior, Bureau of Land Management, (1004-0114) Bureau Clearance Officer (WO-630), Mail Stop 401 LS, 1849 C St., N.W., Washington, D.C. 20240.

PHOENIX, ARIZONA

FOR OFFICIAL USE ONLY

2010 AUG 11 P 2:44

RECEIVED  
BLM AZ STATE OFFICE

B: 7650 P: 703

OFFICIAL RECORDS OF MOHAVE COUNTY CAROL MEIER, COUNTY RECORDER



12/11/2009 08:44 AM Fee: \$19.00 DOC TYPE: PL PAID BY: RICHARD SERETTA

AMC 387078  
389727  
394867

Return Document to:  
Richard Seretta  
6082 Moonlight Dr.  
Las Vegas NV 89130  
Telephone: 702-645-3178

No. of Claims: 10 ~~100~~ = 100.00  
Receipt No.: 2055649 Check No.: M-O  
Int: AMC  
FOR BLM USE ONLY

**AFFIDAVIT OF PERFORMANCE OF ANNUAL WORK.** Also fill in Items 1 through 9 and the reverse side of this document.

**NOTICE OF INTENTION TO HOLD.** I intend to hold the claim(s)/site(s) listed on the reverse side of this document for the calendar year 20\_\_\_. Also fill in Items 1 through 4 and Item 9.

Notices of Intention to Hold are for mill sites and tunnel sites or for mining claims when assessment work has not been done, regardless of whether the annual assessment has been suspended, deferred, or not yet accrued. The filing of a Notice of Intention to Hold shall not relieve the owner of complying with federal and state laws pertaining to the performance of annual assessment work. Notices of Intention to Hold for mill sites or tunnel sites need not be county recorded. For mining claims the form filed with the Bureau of Land Management (BLM) must be identical to the one that was or will be filed with the county.

Evidence of Annual Assessment Work or a Notice of Intention to Hold must be filed each calendar year following the calendar year in which the claim/site was located. **All claims listed on a single affidavit must be contiguous.**

1. State of Arizona, County of Mohave SS:  
2. I, (Name) Richard Seretta  
3. Reside at (Address) 6082 Moonlight Dr.  
City Las Vegas, County Clark, State NV Zip 89130

being duly sworn, deposes and says that he/she is a citizen of the United States, more than eighteen years of age, that all of the facts set forth in this affidavit/notice, subject to the provisions and penalties of 18 U.S.C. 1001 pertaining to the filing of false, fictitious, or fraudulent statements with the United States, are true and correct according to the best of my knowledge, information and belief.

4. Owner's name and address (If not shown in Items 1-3 above). Check here if this is a change of address.

5. That I am personally acquainted with the mining claim(s). The work and improvements were made by and at the expense of the owner(s) of said claim(s). Said contiguous group of claims, listed on the reverse side of this document, are situated in the San Francisco Mining District, Mohave County, Arizona.

6. That between the dates starting at 12 o'clock noon on September 1, 20 8 and ending at 12 o'clock noon on September 1, 20 9 at least \$ 1400.00 Dollars worth of work and improvements were done and performed upon said claim(s) or upon one or more of a contiguous group of claims for the benefit of all, or wholly or partly outside of a contiguous group of claims for the benefit of all, not including the location work.

7. That the following persons were employed to perform the work and improvements described herein: \_\_\_\_\_

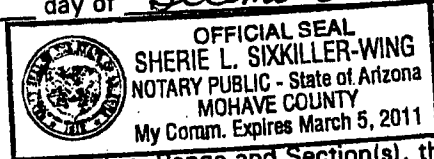
RECEIVED  
STATE OFFICE  
NOV 17 A 8:12  
MOHAVE COUNTY, ARIZONA



8. That the work and improvements performed were: Road work, Brush Clearing, Sampling, Working Adits, cleaning out old workings,

9. Dated: 12/11/09 Signature: Richard Seretta  
 SUBSCRIBED AND SWORN TO before me, a Notary Public, this 11 day of December, 2009

by Richard David Seretta  
 Notary Public Sherie L. Sixkiller-Wing  
 MY COMMISSION EXPIRES March 5, 2011




If the claims/sites have consecutive BLM numbers and are in the same Township, Range and Section(s), they may be listed as follows:

Sample 1 - 10	A MC 19640 - 49	Dkt/Pg 1025/1-10 Recording #9106173-82	4N 20W 36
Claim/Site Name	Serial Number	Dkt/Pg or Record # of Orig Location Notice	TWN SHP RNG SEC(S)
<u>Mitchell No 6</u>	<u>394867</u>	<u>B: 7320 P: 772</u>	<u>19<sup>N</sup> 20<sup>W</sup> 20<sup>S.W.</sup></u>
<u>Mitchell No 7</u>	<u>394868</u>	<u>B: 7320 P: 774</u>	<u>19<sup>N</sup> 20<sup>W</sup> 20<sup>S.W.</sup></u>
<u>Mitchell No 8</u>	<u>394869</u>	<u>B: 7320 P: 776</u>	<u>19<sup>N</sup> 20<sup>W</sup> 20<sup>N.W.</sup></u>
<u>Mitchell No 9</u>	<u>394870</u>	<u>B: 7320 P: 778</u>	<u>19<sup>N</sup> 20<sup>W</sup> 19<sup>N.E.</sup></u>
<u>Mitchell No 10</u>	<u>387078</u>	<u>B: 7057 P: 662</u>	<u>19<sup>N</sup> 20<sup>W</sup> 20<sup>N.W.</sup></u>
<u>Mitchell No 11</u>	<u>394871</u>	<u>B: 7320 P: 780</u>	<u>19<sup>N</sup> 20<sup>W</sup> 19<sup>N.E.</sup></u>
<u>Leland No 5</u>	<u>389727</u>	<u>B: 7126 P: 930</u>	<u>19<sup>N</sup> 20<sup>W</sup> 17<sup>S.W.</sup></u>
<u>Leland No 6</u>	<u>389728</u>	<u>B: 7126 P: 932</u>	<u>19<sup>N</sup> 20<sup>W</sup> 17<sup>S.W.</sup></u>
<u>Leland No 7</u>	<u>389729</u>	<u>B: 7126 P: 934</u>	<u>19<sup>N</sup> 20<sup>W</sup> 17<sup>S.W.</sup></u>
<u>Leland No 8</u>	<u>389730</u>	<u>B: 7126 P: 936</u>	<u>19<sup>N</sup> 20<sup>W</sup> 17<sup>S.W.</sup></u>

BLM requires a \$5 nonrefundable service charge for each mining claim, mill site or tunnel site payable on or before December 30<sup>th</sup> (not the 31<sup>st</sup>). Mail to:

Bureau of Land Management  
 222 North Central Avenue  
 Phoenix, Arizona 85004-2203  
 602-417-9200  
 www.az.blm.gov

This form is for the purpose of complying with the laws of the United States Department of the Interior, Bureau of Land Management and the State of Arizona pertaining to assessment work and/or notice of intention to hold. 30 U.S.C. 28, 43 CFR 3833.2, ARS 27-208. Subject to Paperwork Reduction Act and Privacy Act statements available at the BLM AZ State Office. This form is not copyrighted. It may be reproduced without permission.



**United States Department of the Interior**  
**Bureau of Land Management**  
 BUSINESS & SUPPORT SVCS DIV  
 ONE N CENTRAL AVE SUITE 800  
 PHOENIX, AZ 85004 -4427  
 Phone: (602) 417-9200

Receipt

No: 2055649

<b>Transaction #:</b> 2121652	
<b>Date of Transaction:</b> 12/17/2009	
<b>CUSTOMER:</b>	RICHARD SERETTA 6082 MOONLIGHT DR LAS VEGAS,NV 89130-1017 US

LINE #	QTY	DESCRIPTION	REMARKS	UNIT PRICE	TOTAL
1	1.00	LOCATABLE MINERALS / MINING CLAIMS- NOT NEW-UNADJUD,ONE AUTH NO. ONLY / MINING CLAIM MONEY RECEIVED CASES: AMC394867/\$100.00	POL (10)	- n/a -	100.00
<b>TOTAL:</b>					<b>\$100.00</b>

PAYMENT INFORMATION					
1	AMOUNT:	100.00	POSTMARKED:	12/14/2009	
	TYPE:	CHECK	RECEIVED:	12/17/2009	
	CHECK NO:	17402458511			
	NAME:	SERETTA, RICHARD 6082 MOONLIGHT DR LAS VEGAS NV 89130-1017 US			

REMARKS

This receipt was generated by the automated BLM Collections and Billing System and is a paper representation of a portion of the official electronic record contained therein.

2

AMC 394867  
AMC 389727

B: 7365 P: 243

OFFICIAL RECORDS  
OF MOHAVE COUNTY  
JOAN MCCALL,  
COUNTY RECORDER



12/12/2008 08:26 AM Fee: \$14.00  
DOC TYPE: HOLD  
PAID BY: MAUREEN WALSH

NOTICE OF INTENTION TO HOLD MINING CLAIMS/SITES  
When Recorded Return Document to:

Richard Seretta  
6082 N. Moonlight Dr.  
Las Vegas  
Nev. 89130

RECEIVED  
BLM AZ STATE OFFICE  
2008 DEC 22 P 3 25  
PHOENIX, ARIZONA  
BLM  
Date  
Stamp

Check here if this is a change of address.  
Telephone: 702-645-3178  
E-mail Address \_\_\_\_\_

I (We) intend to hold the claims(s) and/or site(s) listed below for the calendar year 209, and I (We) have filed or will file a Notice of Intent to Hold in the county where the claim (s) is located.

Reason for filing a Notice of Intent to Hold instead of an assessment work filing (check one):

- Maintenance fee was paid to maintain claim(s) during this assessment year.
- Mill or tunnel sites.
- Claim(s) was located during the current assessment year.
- BLM has deferred assessment work (attach copy of decision granting deferment, or pending petition for deferment-including date petition was filed.)

Line No.	AMC NUMBER	CLAIM/SITE NAME	COUNTY RECORDER DATA (if available)	TWP	RNG	SEC
1	394867	Mitchell No 6	Mohave	19N	20W	20 NW
2	394868	Mitchell No 7	Mohave	19N	20W	20 NW SW.
3	394869	Mitchell No 8	Mohave	19N	20W	19 NE 20 NW.
4	394870	Mitchell No 9	Mohave	19N	20W	19 NE 20 NW.
5	394871	Mitchell No 11	Mohave	19W	20W	19 NE S.E 20 NW SW.
6	389727	Leland No 5	Mohave	19N	20W	17 SW NE 18 S.E 20 NW
7	389728	Leland No 6	Mohave	19N	20W	17 SW
8	389729	Leland No 7	Mohave	19N	20W	17 SW
9	389730	Leland No 8	Mohave	19N	20W	17 SW
10						

1/12/09 TSC

ENTERED INTO COMPUTER

NOTICE OF INTENTION TO HOLD MINING CLAIMS/SITES  
page 2

BLM  
Date  
Stamp

1. State of Arizona, County of Mohave

2. I (Name) Richard Seretta

3. Reside at (Address) 6082 N. Moonlight Dr.

City Las Vegas County Clark State NV Zip 89130 being duly sworn, depose and say that I am a citizen of the United States, more than eighteen years of age, that all of the facts set forth in this notice, subject to the provisions and penalties of 18 U.S.C. 1001 pertaining to the filing of false, fictitious, or fraudulent statements with the United States, are true and correct according to the best of my knowledge, information and belief.

4. Owner's name and address (If not shown in Items 1-3 above). \_\_\_\_\_

5. Dated: 12-11-08 Signature: Richard Seretta

Bureau of Land Management  
Arizona State Office  
[www.az.blm.gov](http://www.az.blm.gov)

No. of Claims: 9 x \$10 = 90.00  
Check No: MO Init. SR 8  
Receipt No.: 1844628  
For BLM Use Only

Amc 387078

AGE: 1 of 2 FEE # 2008079550

B: 7365 P: 241

OFFICIAL RECORDS OF MOHAVE COUNTY JOAN MCCALL COUNTY RECORDER



12/12/2008 08:26 AM Fee: \$19.00 DOC TYPE: PL PAID BY: MAUREEN WALSH

RECEIVED BLM AZ STATE OFFICE

2008 DEC 22 P 3: 25

PHOENIX, ARIZONA

Return Document to:

Richard Seretta 6082 N. Moonlight Dr. Las Vegas NV 89130 Telephone: 702 645-3178

A3850-1(NOV.2001)

No. of Claims: 1 Fee = 10.00 Receipt No. 1841169 Check No. Init: SPZ FOR BLM USE ONLY

[X] AFFIDAVIT OF PERFORMANCE OF ANNUAL WORK. Also fill in Items 1 through 9 and the reverse side of this document.

[ ] NOTICE OF INTENTION TO HOLD. I intend to hold the claims(s)/site(s) listed on the reverse side of this document for the calendar year 20\_\_\_. Also fill in Items 1 through 4 and Item 9.

Notices of Intention to Hold are for mill sites and tunnel sites or for mining claims when assessment work has not been done, regardless of whether the annual assessment has been suspended, deferred, or not yet accrued. The filing of a Notice of Intention to Hold shall not relieve the owner of complying with federal and state laws pertaining to the performance of annual assessment work. Notices of Intention to Hold for mill sites or tunnel sites need not be county recorded. For mining claims the form filed with the Bureau of Land Management (BLM) must be identical to the one that was or will be filed with the county.

Evidence of Annual Assessment Work or a Notice of Intention to Hold must be filed each calendar year following the calendar year in which the claim/site was located. All claims listed on a single affidavit must be contiguous.

1. State of Arizona, County of Mohave ss: 2. I, (Name) Richard Seretta 3. Reside at (Address) 6082 N. Moonlight Dr. City Las Vegas, County Clark, State NV, Zip 89130

being duly sworn, deposes and says that he/she is a citizen of the United States, more than eighteen years of age, that all of the facts set forth in this affidavit/notice, subject to the provisions and penalties of 18 U.S.C. 1001 pertaining to the filing of false, fictitious, or fraudulent statements with the United States, are true and correct according to the best of my knowledge, information and belief.

4. Owner's name and address (If not shown in Items 1-3 above). Check here if this is a change of address. [ ]

5. That I am personally acquainted with the mining claim(s). The work and improvements were made by and at the expense of the owner(s) of said claim(s). Said contiguous group of claims, listed on the reverse side of this document, are situated in the SAN FRANCISCO Mining District, Mohave County, Arizona.

6. That between the dates starting at 12 o'clock noon on September 1, 20 7 and ending at 12 o'clock noon on September 1, 20 8 at least \$ 250.00 Dollars worth of work and improvements were done and performed upon said claim(s) or upon one or more of a contiguous group of claims for the benefit of all, or wholly or partly outside of a contiguous group of claims for the benefit of all, not including the location work.

7. That the following persons were employed to perform the work and improvements described herein: \_\_\_\_\_

8. That the work and improvements performed were: Road Repair & Maintenance  
Working adit

9. Dated: 12-12-08 Signature: Richard Seretta  
SUBSCRIBED AND SWORN TO before me, a Notary Public, this 12<sup>th</sup> day of December, 2008

by RICHARD DAVID SERETTA  
Notary Public Lynne Gregor  
MY COMMISSION EXPIRES 8/19/2011




If the claims/sites have consecutive BLM numbers and are in the same Township, Range and Section(s), they may be listed as follows:

Sample 1 - 10	A MC 19640 - 49	Dkt/Pg 1025/1-10 Recording #9106173-82	4N 20W 36
Claim/Site Name	Serial Number	Dkt/Pg or Record # of Orig Location Notice	TWN SHP RNG SEC(S)
<u>Mitchell No 10</u>	<u>387078</u>	<u>B: 7057 P: 662</u>	<u>19<sup>W</sup> 20<sup>W</sup> 19<sup>NE</sup></u> <sup>20 N, W.</sup>
_____	_____	_____	_____
_____	_____	_____	_____
_____	_____	_____	_____
_____	_____	_____	_____
_____	_____	_____	_____
_____	_____	_____	_____
_____	_____	_____	_____
_____	_____	_____	_____
_____	_____	_____	_____

BLM requires a \$5 nonrefundable service charge for each mining claim, mill site or tunnel site payable on or before December 30<sup>th</sup> (not the 31<sup>st</sup>). Mail to:

Bureau of Land Management  
222 North Central Avenue  
Phoenix, Arizona 85004-2203  
602-417-9200  
www.az.blm.gov

This form is for the purpose of complying with the laws of the United States Department of the Interior, Bureau of Land Management and the State of Arizona pertaining to assessment work and/or notice of intention to hold. 30 U.S.C. 28, 43 CFR 3833.2, ARS 27-208. Subject to Paperwork Reduction Act and Privacy Act statements available at the BLM AZ State Office. This form is not copyrighted. It may be reproduced without permission.



BLM Date Stamp



**United States Department of the Interior**

**Bureau of Land Management**  
 BUSINESS & SUPPORT SVCS DIV  
 ONE N CENTRAL AVE SUITE 800  
 PHOENIX, AZ 85004 -4427  
 Phone: (602) 417-9200

Receipt

No:

1844698

<b>Transaction #:</b> 1904399	
<b>Date of Transaction:</b> 12/23/2008	
<b>CUSTOMER:</b>	RICHARD SERETTA 6082 MOONLIGHT DR LAS VEGAS,NV 89130-1017 US

LINE #	QTY	DESCRIPTION	REMARKS	UNIT PRICE	TOTAL
1	1.00	LOCATABLE MINERALS / MINING CLAIMS-NOT NEW-UNADJUD,ONE AUTH NO. ONLY / MINING CLAIM MONEY RECEIVED CASES: AMC394867/\$100.00	POL	- n/a -	100.00
<b>TOTAL:</b>					<b>\$100.00</b>

PAYMENT INFORMATION					
1	AMOUNT:	100.00	POSTMARKED:	12/19/2008	
	TYPE:	CHECK	RECEIVED:	12/22/2008	
	CHECK NO:	474267402			
	NAME:	SERETTA, RICHARD 6082 MOONLIGHT DR LAS VEGAS NV 89130-1017 US			

REMARKS

This receipt was generated by the automated BLM Collections and Billing System and is a paper representation of a portion of the official electronic record contained therein.

**NOTICE!!**

**These documents have been scanned!**

**Do not place un-scanned documents beneath this notice!**

**Do not remove this notice from this file!**

GPO Jacket No. 560-102  
Print Order 61540  
Rise Business Services, LLC  
Job=AZ15 5/22/2019



Box Number= AZ15079



Claim Begin-End: AMC394867-AMC394871

**5 Miscellaneous**



AZ15079-15

AMC394407-AMC394878

394867

I Richard Seretta here do now Relinquish  
BLM Mining Claim Mitchell No. 6 AMC 394867  
Back to Bureau of Land Management  
Arizona State office 1 North Central Avenue Suite 800  
Phoenix, Arizona 85004

RECEIVED  
BLM AZ STATE OFFICE  
2016 SEP 30 P 2:53  
PHOENIX, ARIZONA

ENTERED  
OCT → 3 2016  
BY: 

WHEN RECORDED MAIL TO:  
BUREAU OF LAND MANAGEMENT  
ARIZONA STATE OFFICE  
1 NORTH CENTRAL AVE STE 800  
PHOENIX AZ 85004

**FEE# 2016042867**

OFFICIAL RECORDS  
OF MOHAVE COUNTY  
ROBERT BALLARD,  
COUNTY RECORDER



09/22/2016 08:52 AM Fee: \$15.00

PAGE: 1 of 2

**QUIT CLAIM DEED**

FOR VALUABLE CONSIDERATION, the sufficiency and receipt of which is hereby acknowledged,  
Richard Seretta does hereby forever quit claim all his right, title and interest in  
the unpatented mining claims described on the supplemental attachment, attached hereto and incorporated  
herein by reference, to Mitchell No. 6, Grantce BLM.

IN WITNESS WHEREOF, grantor has executed this instrument as of this 22 day of 9, 2016

Richard Seretta

Exempt from A.R.S. 11-1133 and 11-1137(B) by A.R.S. 11-1134(A)(6)

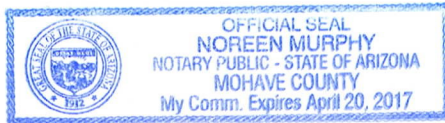
STATE OF ARIZONA )  
County of Mohave ) ss.

**SUBSCRIBED AND SWORN TO** before me, a Notary Public, this 22nd day of Sept., 2016

By: Richard Seretta

Notary Public Noreen Murphy

My Commission Expires April 20, 2017



RECEIVED  
BLM AZ STATE OFFICE  
2016 SEP 30 P 2:53  
PHOENIX, ARIZONA

Form MCF120  
Revised July 2014

MOHAVE COUNTY RECORDER  
P.O. BOX 7000  
KINGMAN, ARIZONA 86402

Return - Temp  
Service Requested

PRESORTED  
FIRST CLASS



U.S. POSTAGE PITNEY BOWES



ZIP 86401 \$ 000.45<sup>2</sup>  
02 1W  
0001383449 SEP 28 2016

BUREAU OF LAND MANAGEMENT  
ARIZONA STATE OFFICE  
1 N CENTRAL AVE STE 800  
PHOENIX AZ 85004

PHOENIX, ARIZONA

2016 SEP 30 P 2:53

RECEIVED  
BLM AZ STATE OFFICE

85004\$4427 0041



FEE# 2016032725

OFFICIAL RECORDS  
OF MOHAVE COUNTY  
ROBERT BALLARD,  
COUNTY RECORDER



07/25/2016 08:37 AM Fee: \$15.00

PAGE: 1 of 2

Richard Seretta  
6082 moonlight Dr.  
Las Vegas NV 89130

QUIT CLAIM DEED

394867

AG

FOR VALUABLE CONSIDERATION, the sufficiency and receipt of which is hereby acknowledged,  
I Richard Seretta does hereby forever quit claim all his right, title and interest in  
the unpatented mining claims described on the supplemental attachment, attached hereto and incorporated  
herein by reference, to Mitchell<sup>No. 6</sup> AMC 394867

IN WITNESS WHEREOF, grantor has executed this instrument as of this 25 day of July, 20 16

Richard Seretta

Exempt from A.R.S. 11-1133 and 11-1137(B) by A.R.S. 11-1134(A)(6)


STATE OF ARIZONA )  
County of Mohave ) ss.

SUBSCRIBED AND SWORN TO before me, a Notary Public, this 25<sup>th</sup> day of July, 20 16

By: RICHARD SERETTA

Notary Public Tasha A Johnston

My Commission Expires 12/21/2019



RECEIVED  
BLM AZ STATE OFFICE  
2016 AUG -4 P 2:37  
PHOENIX, ARIZONA

Form MCF120  
Revised July 2014

Reference "A" UNpatented BLM Mining Claim  
Mitchell No. 6 AMC 394867 Mer. Twn. Rng Sec Quad  
14 19N 20 20 NW, SW  
Located Mohave County ARIZONA

RECEIVED  
BLM AZ STATE OFFICE  
2016 AUG -4 P 2:37  
PHOENIX, ARIZONA

R. Setetta  
6082 Moonlight Dr.  
Las Vegas, NV 89130

LAS VEGAS NV 890

01 AUG 2016 PM 4 L



RECEIVED  
BLM AZ STATE OFFICE

1 2016 AUG -4 P 2:33

PHOENIX, ARIZONA

US Dept of the Interior  
Bureau of Land Management  
Arizona State Office  
1 North Central Ave, ste 800  
Phoenix, AZ 85004

8500484427 0041





Amc 394867

Amc 387078

To Bureau of Land Management  
Arizona State Office


I Richard Seretta here do now  
Relinquish Two BLM Mining  
Claims Amc 394871 and Amc 387078

Date - 1-18-13

Richard Seretta

Bonnie L. Nowak

1-18-2013



Amc 394871 already closed by  
decision - No 2013 filing.  
AT

RECEIVED  
BLM AZ STATE OFFICE  
2013 JAN 23 P 2:38  
PHOENIX, ARIZONA

ENTERED INTO COMPUTER

1/23/13 AT

Richard Seretta  
6082 Moonlight Dr.  
Las Vegas NV 89130

Bureau of Land Management  
Arizona State office  
One W. Central Avenue, Suite 800  
Phoenix AZ 85004-4427

PHOENIX, ARIZONA

2013 JAN 23 P 2:39

RECEIVED  
BLM AZ STATE OFFICE


To Bureau of Land Management  
Arizona State Office

Amc 394867  
Amc 387078

I Richard Seretta here do now  
Relinquish Two BLM Mining  
Claims Amc 394871 and Amc 387078

Date - 1-18-13

Richard Seretta



Bonnie L. Nowak

1-18-2013

Amc 394871 already closed by  
decision - No 2013 filing.  
AT

RECEIVED  
BLM AZ STATE OFFICE  
2013 JAN 23 P 2:38  
PHOENIX, ARIZONA

1/23/13 AT

Richard Seretta  
6082 Moonlight Dr.  
Las Vegas NV 89130

Bureau of Land Management  
Arizona State office  
One W. Central Avenue, Suite 800  
Phoenix AZ 85004-4427

PHOENIX, ARIZONA

2013 JAN 23 P 2: 39

RECEIVED  
BLM AZ STATE OFFICE

*[Faint handwritten notes, possibly including:]*  
Date  
1/23/13  
1:45 PM  
Bureau 814427

RECEIVED  
JAN 23 2 38 PM '13

*[Faint handwritten note:]*  
1/23/13

**NOTICE!!**

**These documents have been scanned!**

**Do not place un-scanned documents beneath this notice!**

**Do not remove this notice from this file!**

GPO Jacket No. 560-102  
Print Order 61540  
Rise Business Services, LLC  
Job=AZ15 5/22/2019



Box Number= AZ15079



Claim Begin-End: AMC394867-AMC394871

**6 Location Notices-Amendments and Supporting Documents**



AZ15079-15

AMC394407-AMC394878

MINING CLAIM STATUS REPORT

MTP CHECKED BY \_\_\_\_\_  
GEO CHECKED BY \_\_\_\_\_

DATA ENTRY \_\_\_\_\_

LEAD SERIAL NO. AMC 394867 THROUGH AMC 394871

# <u>5</u> LODE	LOCATION FEE @ \$30 =	\$ <u>150</u>
# _____ PLACER	PROCESSING FEE @ \$15 =	\$ <u>75</u>
# _____ ASSOCIATION PL	MAINTENANCE FEE @ \$125 =	\$ <u>625</u>
# _____ MILL SITE	OVERAGE	\$ _____
# _____ TUNNEL SITE	SHORTAGE	\$ _____
	OTHER FEES	\$ _____
ENOUGH LOCATORS	TOTAL	\$ <u>850</u>
YES [ ] NO [ ]		

OVER-THE-COUNTER [ ] MAIL [  ] TIMELY FILED: YES [  ] NO [ ]

LEGAL DESCRIPTION: T 19N R 20W SEC 19, 20

T \_\_\_\_\_ R \_\_\_\_\_ SEC \_\_\_\_\_

T \_\_\_\_\_ R \_\_\_\_\_ SEC \_\_\_\_\_

T \_\_\_\_\_ R \_\_\_\_\_ SEC \_\_\_\_\_

BLM [  ] FOREST SERVICE [ ] SUBJ TO PL 359: YES [ ] NO [ ]

WILDERNESS AREA: NO [ ] YES [ ]

SPLIT ESTATE: SX [ ] PX [ ] SRHA [ ] OTHER [ ] N/A [ ]  
PROPER NOTICE FILED IF LOCATED ON SRHA LANDS-YES [ ] NO [ ] N/A [ ]

RECONVEYED MINERALS ON BLM LANDS REQUIRE OPENING ORDERS  
FROM 1944 TO 1993. OPEN TO ENTRY ON: \_\_\_\_\_ N/A [ ]

COMMENTS/STATUS: VOID [ ] PARTIALLY VOID [ ] PVT MINERALS [ ]  
WITHDRAWN LANDS [ ] OTHER [ ] \_\_\_\_\_

\_\_\_\_\_

\_\_\_\_\_

\_\_\_\_\_

\_\_\_\_\_

\_\_\_\_\_

\_\_\_\_\_

\_\_\_\_\_

Claimant acknowledges that portions of the following claim(s) site(s) may be void or voidable. \_\_\_\_\_

\_\_\_\_\_  
Signature of claimant

FINAL ADJUDICATION RE DATE Jan 14, 2010

When recorded, mail to:

Name: RICHARD SERETTA

Address: 6082 N. MOONLIGHT DR. LAS VEGAS NV.

City/State/Zip Code: 89130

702-645-3178

Space above this line for Recorder's use

### NOTICE OF MINING CLAIM.

RECEIVED  
BLM, AZ STATE OFFICE  
2008 SEP 25 P 1:00  
PHOENIX AZ

1. TYPE OF NOTICE:  Location  Amendment  Relocation

2. TYPE OF CLAIM:  Placer  Lode  Millsite  Tunnel site

3. The name and address of the locator is

Name: RICHARD SERETTA

Address: 6082 N. MOONLIGHT DR.

City/State/Zip Code: LAS VEGAS NV. 89130

4. The name of the claim is MITCHELL No 6

5. The date of the location is Sept. 2, 08

6. The claim is 1500 feet long and 600 feet wide. The distance from the location monument to each end of the claim is 590 feet in a SOUTH direction and 10 feet in a NORTH direction.

7. The general course of the claim is from the EAST to the WEST

8. The location of the claim is in Section 20 NW, Township 19 N, Range 20 W

GILA AND SALT RIVER Base and Meridian,  
SAN FRANCISCO Mining District, MOHAVE County,  
State of ARIZONA

9. If amending or relocating, the previous claim name was \_\_\_\_\_ recorded in Docket(Book) \_\_\_\_\_ page(s) \_\_\_\_\_ Mining District, \_\_\_\_\_ County, State of \_\_\_\_\_

10. The location of the claim with reference to a natural object or permanent monument is THE NORTH EAST CORNER IS APPRX. 1800 SOUTH OF SURVEY MARKER OF MITCHELLS M.S. No 1680 SOUTHWEST CORNER ALSO THE EAST END SIDELINES MITCHELL No 5 WEST SIDE

Dated: 9-20-08

Richard Seretta  
6082 N. Moonlight Dr.  
Las Vegas NV. 89130  
City/State/Zip

# MAP OF MINING CLAIM LOCATION

1. The name of the claim is MITCHELL N<sup>o</sup> 6
2. The NORTH EAST corner of the claim is 1800 feet in a NORTH direction to a survey monument or permanent natural object described as MITCHELL M.S. No. 1680 SOUTH WEST CORNER
3. The type of location monument is GALV. Steel 1 1/2" POST  
The type of corner end monuments are GALV. Steel 1 1/2" POST
4. The bearing and distance between the corners of the claim are beginning at the NORTH EAST corner of the claim, 600 feet in a SOUTH direction to the SOUTH EAST corner, then 1500 feet in a WEST direction to the SOUTH WEST corner, then 600 feet in a NORTH direction to the NORTH WEST corner, then 1500 feet in a EAST direction to the point of beginning.

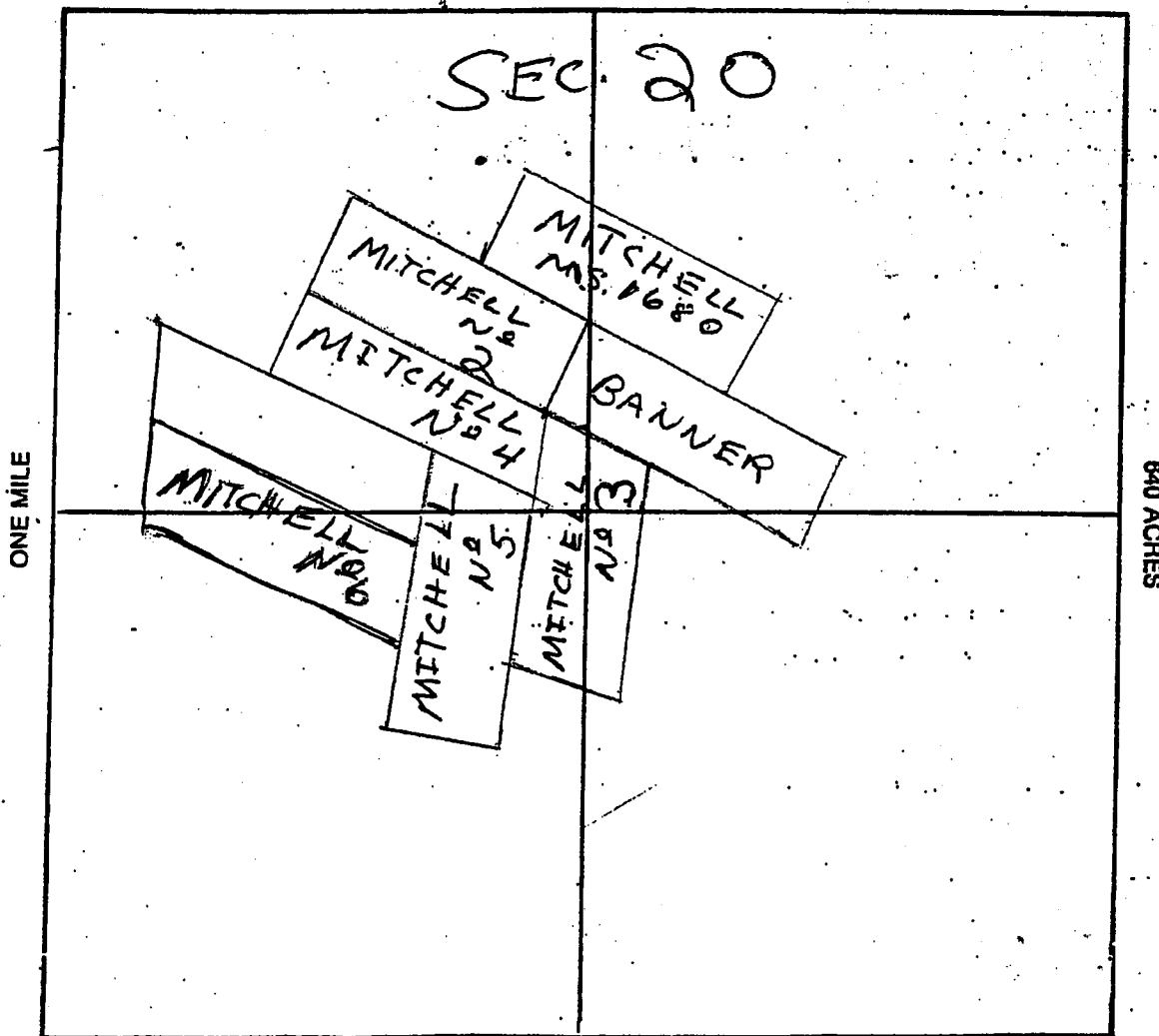
## MAP

One inch = One thousand feet

North Arrow



ONE MILE



Section 20 N.W. S.W. Range 20 W Township 19 N  
GLA AND SALT RIVER Base and Meridian.  
 Dated: 9-20-08 Richard Seretta  
Signature



When recorded, mail to:

Name: RICHARD SERETTA

Address: 6082 N. MOONLIGHT DR.  
LAS VEGAS, NV.

City/State/Zip Code: 89130

702-645-3178

Space above this line for Recorder's use

### NOTICE OF MINING CLAIM.

RECEIVED  
BLM, AZ STATE OFFICE  
2008 SEP 25 P 1:00  
PHOENIX, AZ

1. TYPE OF NOTICE:  Location  Amendment  Relocation
2. TYPE OF CLAIM:  Placer  Lode  Millsite  Tunnel/ate
3. The name and address of the Locator is  
Name: RICHARD SERETTA  
Address: 6082 N. MOONLIGHT DR.  
City/State/Zip Code: LAS VEGAS NV. 89130
4. The name of the claim is MITCHELL No 7
5. The date of the location is Sept. 2, 08
6. The claim is 1500 feet long and 600 feet wide. The distance from the location monument to each end of the claim is 590 feet in a SOUTH direction and 10 feet in a NORTH direction.
7. The general course of the claim is from the EAST to the WEST
8. The location of the claim is in Section 20 N.W., Township 19 N, Range 20 W  
GILA AND SALT RIVER Base and Meridian,  
SAN FRANCISCO Mining District, MOHAVE County,  
State of ARIZONA
9. If amending or relocating, the previous claim name was \_\_\_\_\_  
\_\_\_\_\_ recorded in Docket(Book) \_\_\_\_\_ page(s) \_\_\_\_\_  
\_\_\_\_\_ Mining District, \_\_\_\_\_ County,  
State of \_\_\_\_\_
10. The location of the claim with reference to a natural object or permanent monument is THE NORTH EAST CORNER IS APPROX. 1200 SOUTH OF SURVEY MARKER OF MITCHELL M.S. 1680 SOUTH WEST CORNER ALSO SIDELINES MITCHELL No 6 ON SOUTH SIDE AND MITCHELL No 4 ON NORTH SIDE

Dated: 9-20-08

Richard Seretta  
6082 N. Moonlight Dr.  
- Las Vegas NV. 89130  
City/State/Zip

# M OF MINING CLAIM LOCATION

1. The name of the claim is MITCHELL N<sup>o</sup> 7
2. The NORTH EAST corner of the claim is 1200 feet in a NORTH direction to a survey monument or permanent natural object described as MITCHELL M.S. N<sup>o</sup> 1680  
SOUTH WEST CORNER
3. The type of location monument is GALV. STEEL 1 3/4" POST  
The type of corner end monuments are GALV. STEEL 1 3/4" POST
4. The bearing and distance between the corners of the claim are beginning at the NORTH EAST corner of the claim, 600 feet in a SOUTH direction to the SOUTH EAST corner, then 1500 feet in a WEST direction to the SOUTH WEST corner, then 600 feet in a NORTH direction to the NORTH WEST corner, then 1500 feet in a EAST direction to the point of beginning.

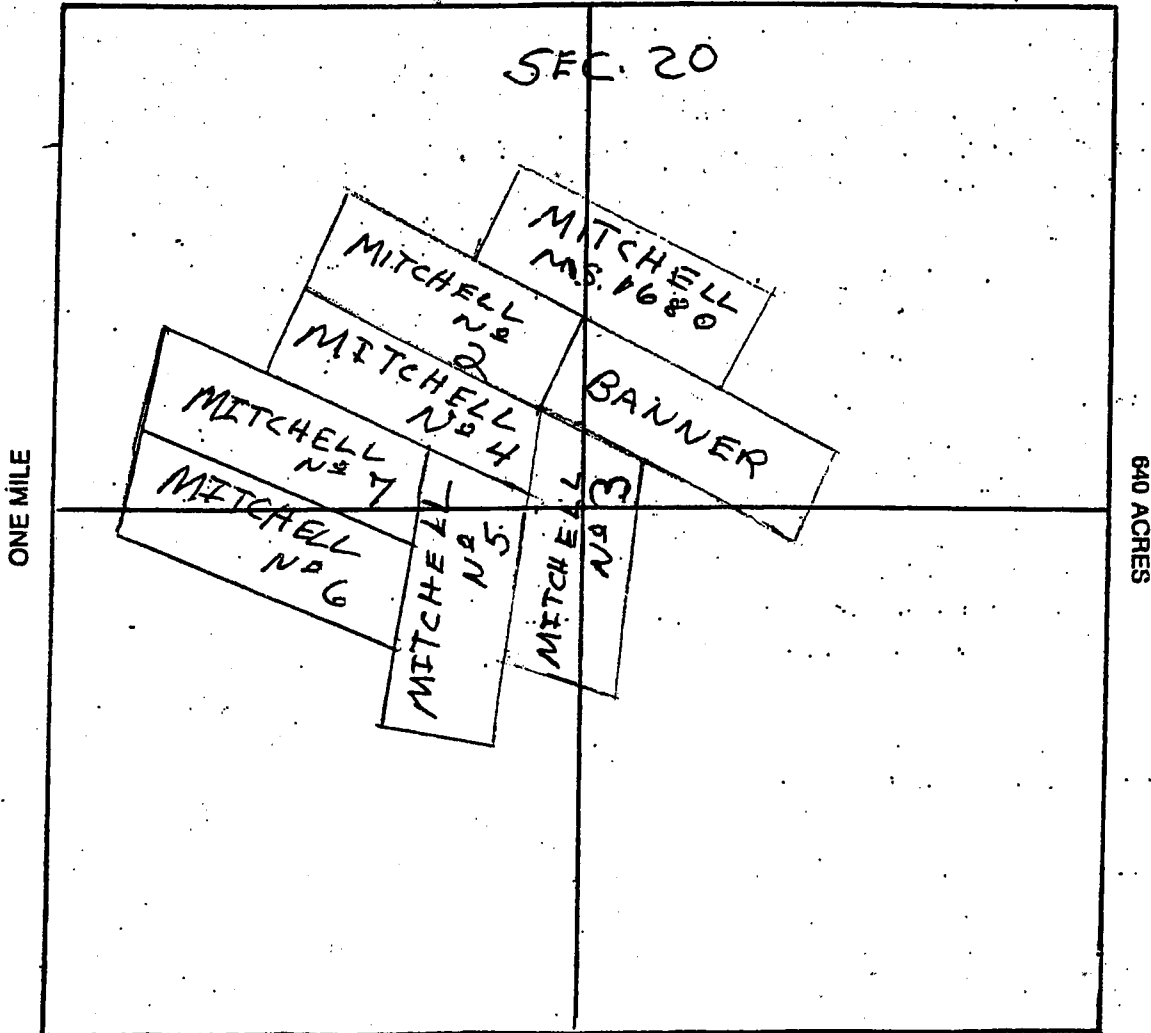
## MAP

One Inch = One thousand feet

North Arrow



ONE MILE



Section 20 N.W. S.W. Range 20 W Township 19 N  
GILA AND SALT RIVER Base and Meridian.  
 Dated: 9-20-08 Richard Seretta  
Signature

When recorded, mail to:

Name: RICHARD SERETTA

Address: 6082 N. MOONLIGHT DR. LAS VEGAS

City/State/Zip Code: NEV. 89130

702-645-3178

Space above this line for Recorder's use

### NOTICE OF MINING CLAIM.

PHOENIX AZ

2008 SEP 25 P 1:00

RECEIVED  
BLM AZ STATE OFFICE

- 1. TYPE OF NOTICE:  Location  Amendment  Relocation
- 2. TYPE OF CLAIM:  Placer  Lode  Millsite  Tunnel site
- 3. The name and address of the Locator is  
Name: RICHARD SERETTA  
Address: 6082 N. MOONLIGHT DR.  
City/State/Zip Code: LAS VEGAS NV. 89130
- 4. The name of the claim is MITCHELL N° 8
- 5. The date of the location is SEPT. 2, 08
- 6. The claim is 1500 feet long and 600 feet wide. The distance from the location monument to each end of the claim is 10 feet in a NORTH direction and 1590 feet in a SOUTH direction.
- 7. The general course of the claim is from the EAST to the WEST
- 8. The location of the claim is in Section 19 N.E. 20 NW, Township 19 N Range 20 W  
GILA AND SALT RIVER Base and Meridian,  
SAN FRANCISCO Mining District, MOHAVE County,  
State of ARIZONA
- 9. If amending or relocating, the previous claim name was \_\_\_\_\_ recorded in Docket(Book) \_\_\_\_\_ page(s) \_\_\_\_\_ Mining District, \_\_\_\_\_ County, State of \_\_\_\_\_

10. The location of the claim with reference to a natural object or permanent monument is THE CLAIMS NORTH EAST CORNER IS 1500 NORTH EAST OF MITCHELL N° 5. 1680 SOUTHWEST CORNER THE CLAIMS EAST END LINES WITH MITCHELL N° 4 WEST END AND SIDE LINES ON THE SOUTH WITH MITCHELL N° 7 NORTH SIDE LINE

Dated: 9-20-08

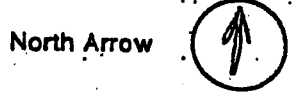
Richard Seretta  
6082 N. Moonlight Dr.  
Las Vegas NV. 89130  
City/State/Zip

# MAP OF MINING CLAIM LOCATION

1. The name of the claim is MITCHELL No 8
2. The NORTH EAST corner of the claim is 1500 feet in a NORTH EAST direction to a survey monument or permanent natural object described as MITCHELL M.S. 1680 SOUTH WEST CORNER MARKER
3. The type of location monument is 1 3/4" GALV. STEEL POST  
The type of corner end monuments are 1 3/4" GALV. STEEL POST
4. The bearing and distance between the corners of the claim are beginning at the NORTH EAST corner of the claim, 600 feet in a SOUTH direction to the SOUTH EAST corner, then 1500 feet in a WEST direction to the SOUTH WEST corner, then 600 feet in a NORTH direction to the NORTH WEST corner, then 1500 feet in a EAST direction to the point of beginning.

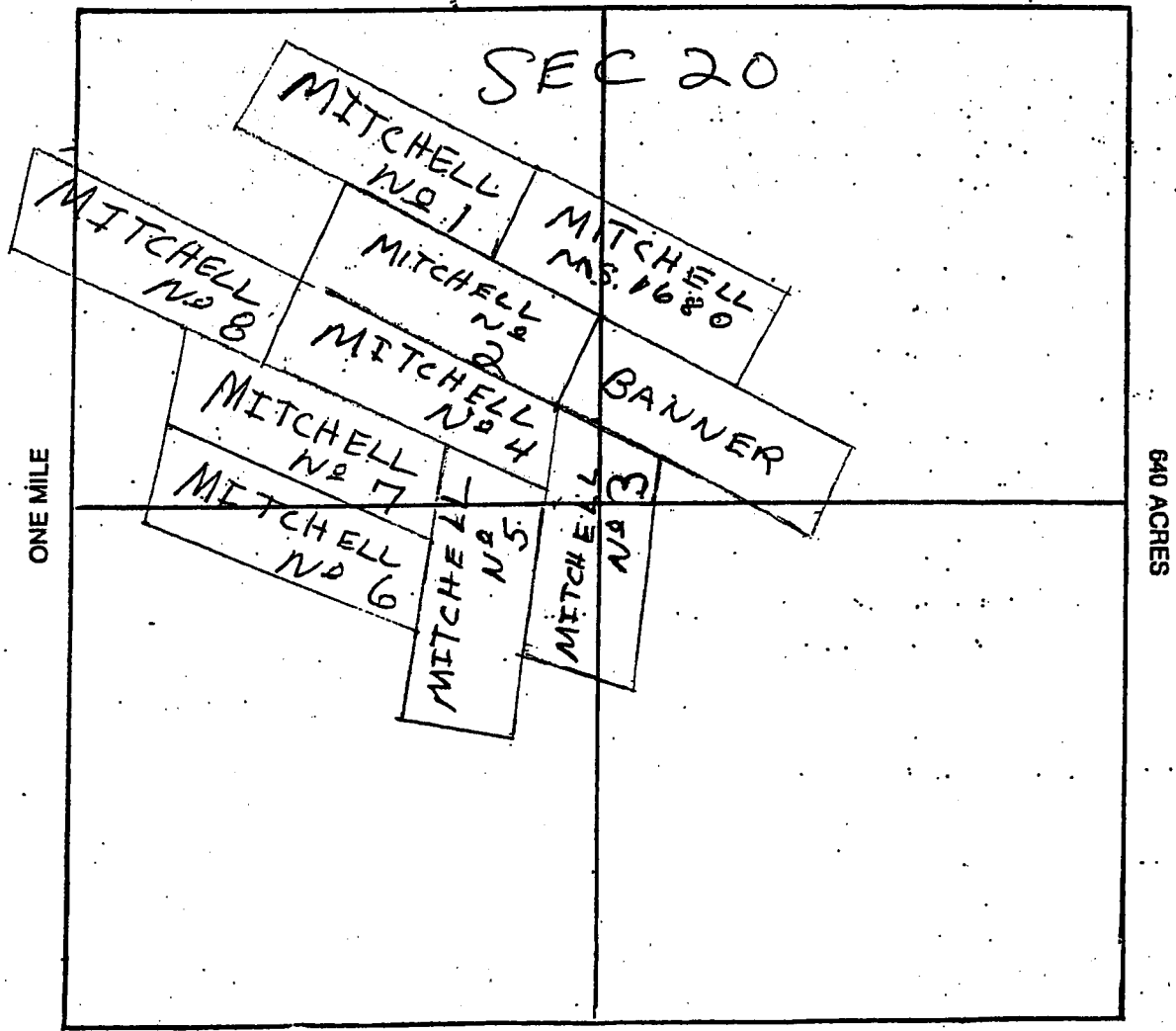
## MAP

One inch = One thousand feet



ONE MILE

EC.  
19



Section 19 NE. 20 NW. Range 20 W Township 19 N  
GILA SALT RIVER Base and Meridian.  
 Date: 9-20-08 Signature Richard Leretta

When recorded, mail to:

Name: RICHARD SERETTA

Address: 6082 N. MOONLIGHT

DR. LAS VEGAS

City/State/Zip Code: NV. 89130

702-645-3178

Space above this line for Recorder's use

### NOTICE OF MINING CLAIM.

PHOENIX, AZ

SEP 25 P 1:00

RECEIVED  
AZ STATE OFFICE

1. TYPE OF NOTICE:  Location  Amendment  Relocation
2. TYPE OF CLAIM:  Placer  Lode  Millsite  Tunnel site
3. The name and address of the Locator is  
Name: RICHARD SERETTA  
Address: 6082 N. MOONLIGHT DR.  
City/State/Zip Code: LAS VEGAS NV. 89130
4. The name of the claim is MITCHELL No 9
5. The date of the location is Sept. 2, 08
6. The claim is 1500 feet long and 600 feet wide. The distance from the location monument to each end of the claim is 10 feet in a SOUTH direction and 590 feet in a NORTH direction.
7. The general course of the claim is from the EAST to the WEST
8. The location of the claim is in Section 19 NE. 20 NW, Township 19 N Range 20 W  
GILA AND SALT RIVER Base and Meridian,  
SAN FRANCISCO Mining District, MOHAVE County,  
State of ARIZONA
9. If amending or relocating, the previous claim name was \_\_\_\_\_  
\_\_\_\_\_ recorded in Docket(Book) \_\_\_\_\_ page(s) \_\_\_\_\_  
\_\_\_\_\_ Mining District, \_\_\_\_\_ County,  
State of \_\_\_\_\_
10. The location of the claim with reference to a natural object or permanent monument is 850  
SOUTHEAST OF MITCHELL M.S. 1680. SOUTHWEST CORNER  
THE CLAIM ENDLINES MITCHELL No 2 ON THE EAST  
SIDLINES MITCHELL No 8 ON THE SOUTH AND SIDELINES  
MITCHELL No 1 & ELAND No 4 ON THE NORTH SIDE.

Dated: 9-20-08

Richard Seretta  
6082 N. Moonlight Dr.  
Las Vegas NV. 89130  
City/State/Zip

# MAP OF MINING CLAIM LOCATION

1. The name of the claim is MITCHELL No 9
2. The NORTH EAST corner of the claim is 850 feet in a S E direction to a survey monument or permanent natural object described as MITCHELL M.S. 1680 SOUTH WEST CORNER
3. The type of location monument is 1 3/4 GALV. STEEL POST  
The type of corner end monuments are 1 3/4 GALV. STEEL POST
4. The bearing and distance between the corners of the claim are beginning at the NORTH EAST corner of the claim, 600 feet in a SOUTH direction to the SOUTH EAST corner, then 1500 feet in a WEST direction to the SOUTH WEST corner, then 600 feet in a NORTH direction to the NORTH WEST corner, then 1500 feet in a EAST direction to the point of beginning.

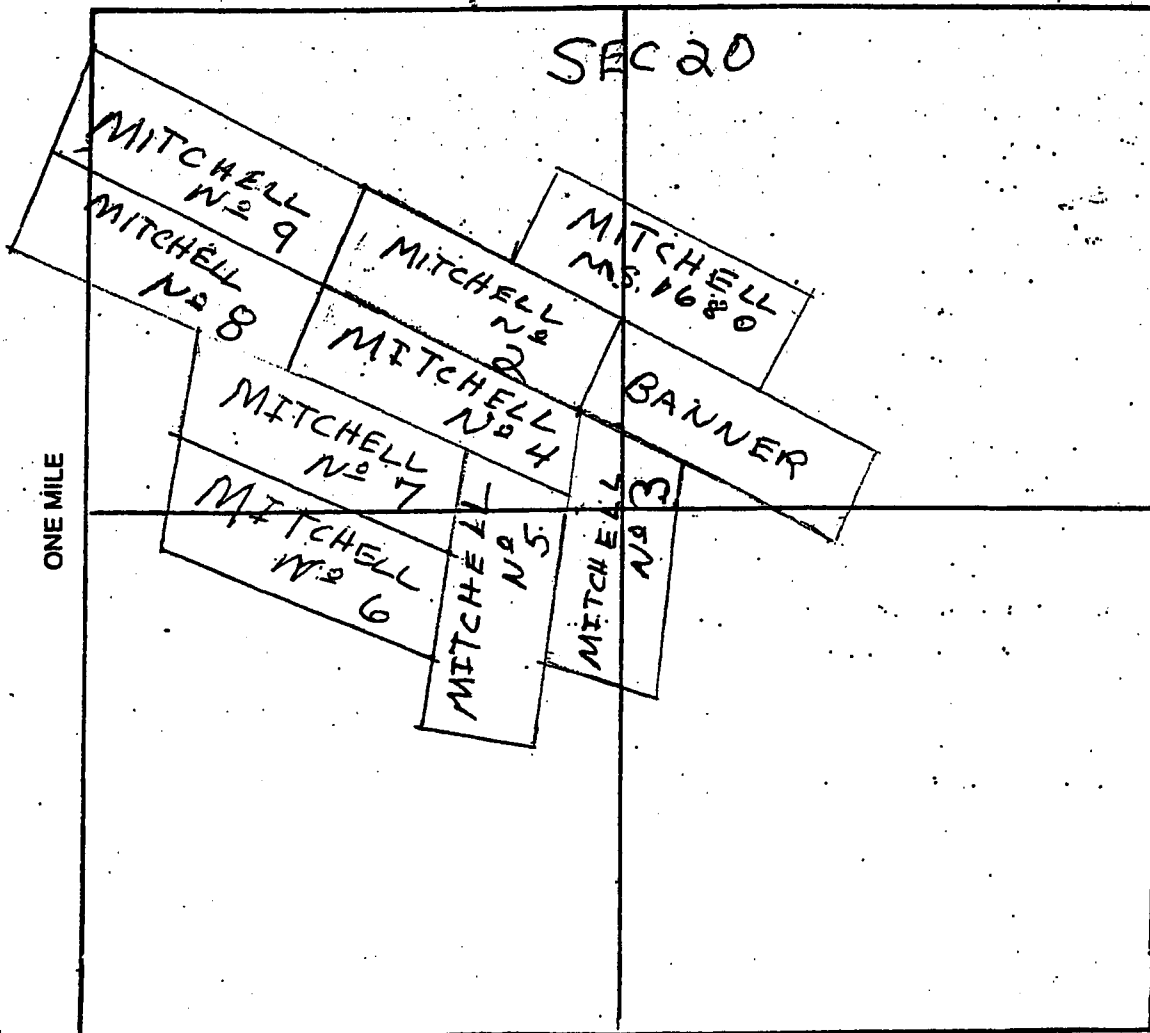
## MAP

One Inch = One thousand feet

North Arrow



ONE MILE



Section 19, 20 Range 20 W Township 19 N  
GILA AND SALT RIVER Base and Meridian.  
 Dated: 9-20-08 Richard Seretta  
Signature

When recorded, mail to:

Name: RICHARD SERETTA

Address: 6082 N. MOONLIGHT DR.  
LAS VEGAS

City/State/Zip Code: NV. 89130

702-645-3178

Space above this line for Recorder's use

### NOTICE OF MINING CLAIM.

RECEIVED  
BLM, AZ STATE OFFICE  
2008 SEP 25 P 1:00  
PHOENIX, AZ

1. TYPE OF NOTICE:  Location  Amendment  Relocation
2. TYPE OF CLAIM:  Placer  Lode  Millsite  Tunnel site
3. The name and address of the Locator is  
Name: RICHARD SERETTA  
Address: 6082 N. MOONLIGHT DR.  
City/State/Zip Code: LAS VEGAS NV. 89130
4. The name of the claim is MITCHELL N° 11
5. The date of the location is Sept. 2, 08
6. The claim is 1500 feet long and 600 feet wide. The distance from the location monument to each end of the claim is 10 feet in a NORTH direction and 590 feet in a SOUTH direction.
7. The general course of the claim is from the EAST to the WEST
8. The location of the claim is in Section SEC. 19 NE SE, Township 19 N  
Range 20 W SEC 20 N. W. S. W.  
GILA AND SALT RIVER Base and Meridian,  
SAN FRANCISCO Mining District, MOHAVE County,  
State of ARIZONA
9. If amending or relocating, the previous claim name was \_\_\_\_\_  
\_\_\_\_\_ recorded in Docket(Book) \_\_\_\_\_ page(s) \_\_\_\_\_  
\_\_\_\_\_ Mining District, \_\_\_\_\_ County,  
State of \_\_\_\_\_
10. The location of the claim with reference to a natural object or permanent monument is THE CLAIMS  
NORTHEAST CORNER IS 1800 S.W. OF MITCHELL M.S. 1680  
SOUTHWEST CORNER SIDELINES MITCHELL N° 10  
NORTH SIDE ENDLINES WITH MITCHELL N° 6  
ON EAST END

Dated: 9-20-08

Richard Seretta  
6082 N. Moonlight Dr.  
Las Vegas NV. 89130  
City/State/Zip

# MAP OF MINING CLAIM LOCATION

1. The name of the claim is MITCHELL No 11
2. The NORTH EAST corner of the claim is 1800 feet in a SOUTH WEST direction to a survey monument or permanent natural object described as MITCHELL MS. 1680 SOUTH WEST CORNER MARKER
3. The type of location monument is 1 3/4" GALV. STEEL POST  
The type of corner end monuments are 1 3/4" GALV STEEL POST
4. The bearing and distance between the corners of the claim are beginning at the NORTH EAST corner of the claim, 600 feet in a SOUTH direction to the SOUTH EAST corner, then 1500 feet in a WEST direction to the SOUTH WEST corner, then 600 feet in a NORTH direction to the NORTH WEST corner, then 1500 feet in a EAST direction to the point of beginning.

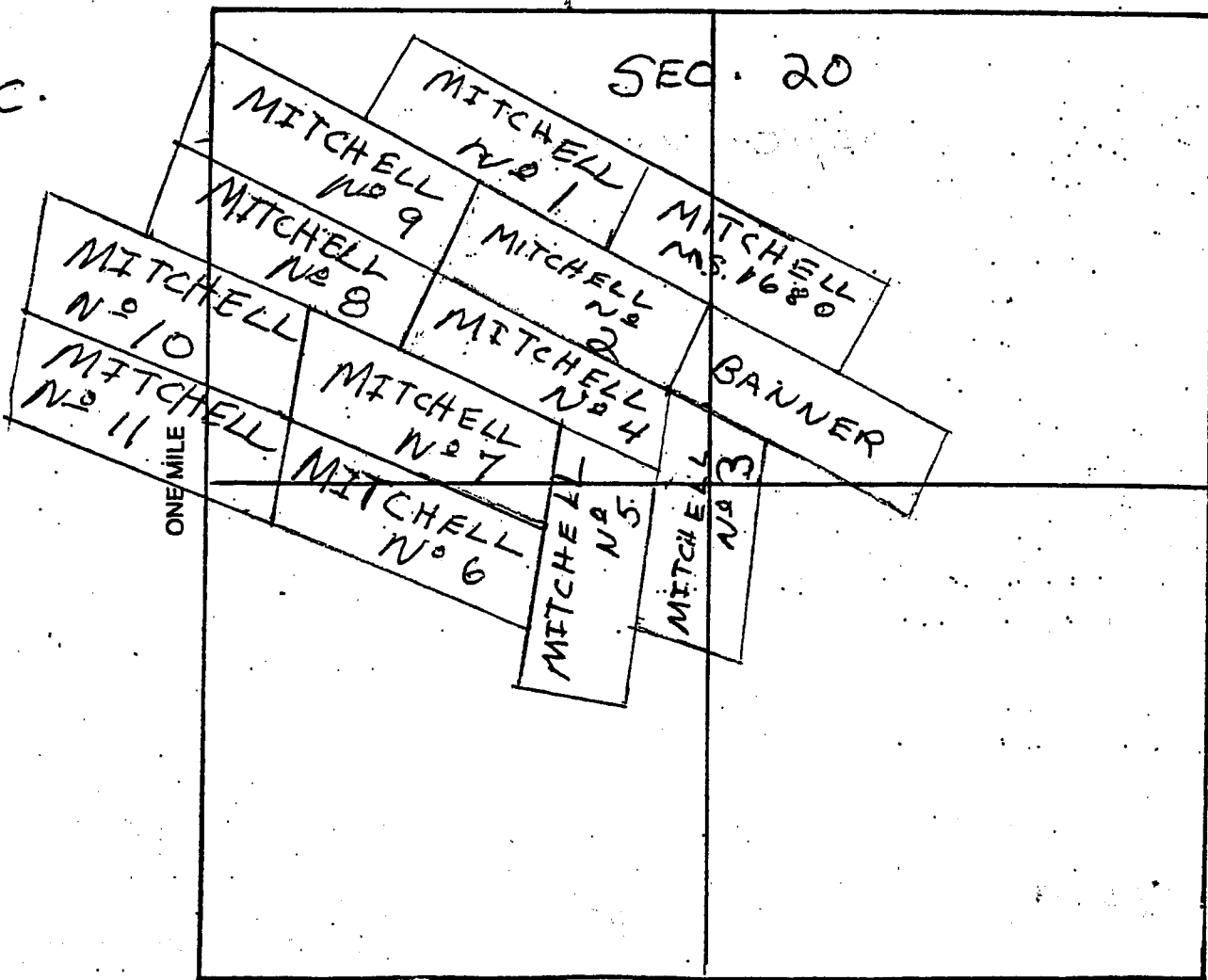
## MAP

One Inch = One thousand feet

North Arrow



ONE MILE



Section 19 N. E. SE. 20 S. W. NW. Range 20 W Township 19 N  
GILA SALT RIVER Base and Meridian.  
 Dated: 9-20-08 Richard Seretta  
Signature



DEPARTMENT OF INTERIOR  
BUREAU OF LAND MANAGEMENT

Input Parameters for Geographic Report with Land

System Id = CR

Admin State = AZ

Geo State = AZ

Casetype Begins With

Case Disp Txt = AUTHORIZED, CANCELLED, EXPIRED, PENDING, REJECTED, RELINQUISHED, WITHDRAWN

Mer Twp Rng = 14 0190N 0200W

Section = 019, 020

Mtrs =

Commodity =

Commodity Txt =

Pending Org =

Pend Org Decode =

Total Rows Returned: 1

RUN TIME: 03:04 PM

Adm State: AZ

UNITED STATES DEPARTMENT OF INTERIOR  
BUREAU OF LAND MANAGEMENT  
GEOGRAPHIC REPORT WITH LAND  
Sorted by Meridian Township Range

RUN DATE: 10/06/2008

Page 1 of 1

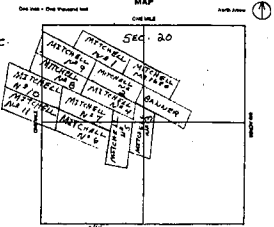
Serial Number: AZAR 0023662

Total Case Acres: 164.600

<u>Casetype</u>	<u>Case Disp</u>				<u>Sect</u>	<u>Sur Typ</u>	<u>Sur Num</u>	<u>Suff</u>	<u>Subdivision</u>	<u>Act Pend</u>
288100	AUTHORIZED	14	0190N	0200W	020	FF		1	SESE;	

**MAP OF MINING CLAIM LOCATION**

1. The name of the claim is MITCHELL No. 11  
 2. The MINER MITCHELL of the county DELAWARE and State of DELAWARE  
 3. The SECTION 20 of the range 13E and of the township 19N  
 4. The bearing and distance between the corners of the claim beginning at the SOUTH CORNER of the claim SEC. 20 and to the NORTH CORNER of the claim SEC. 20 is 180° 00' distance is 360.00 feet  
 5. The bearing and distance between the corners of the claim beginning at the SOUTH CORNER of the claim SEC. 20 and to the EAST CORNER of the claim SEC. 20 is 90° 00' distance is 360.00 feet  
 6. The bearing and distance between the corners of the claim beginning at the SOUTH CORNER of the claim SEC. 20 and to the WEST CORNER of the claim SEC. 20 is 270° 00' distance is 360.00 feet  
 7. The bearing and distance between the corners of the claim beginning at the SOUTH CORNER of the claim SEC. 20 and to the NORTH CORNER of the claim SEC. 20 is 180° 00' distance is 360.00 feet



Section 20 of Range 13E and of the Township 19N  
 Range 13E and of the Township 19N  
 Township 19N and of the Range 13E

$$\begin{array}{r}
 42 \overline{) 32.000} \\
 \underline{294} \phantom{0} \\
 260 \phantom{0} \\
 \underline{252} \phantom{0} \\
 80
 \end{array}$$

